

17 OCT-11 AM 10:26

Bernard J. Youngblood
Wayne County Register of Deeds

2017327202 L: 53996 P: 876
10/11/2017 10:26 AM MDC Total Pages: 110



EXAMINED AND APPROVED

DATE SEP 15 2017

BY SJK ALU

AMY L. MILLER-VANDAWAKER

PLAT ENGINEER

MASTER DEED

PER ASSESSORS

10-4-2017
JD

CITY MODERN

This Master Deed is made and executed on this 16th day of June, 2017, by Hunter Pasteur Homes Brush Park LLC, a Michigan limited liability company, hereinafter referred to as "Developer," whose post office address is 32300 Northwestern Highway, Suite 125, Farmington Hills, Michigan 48334, in pursuance of the provisions of the Michigan Condominium Act (being Act 59 of the Public Acts of 1978, as amended), hereinafter referred to as the "Act."

WHEREAS, the Developer desires by recording this Master Deed, together with the Bylaws attached hereto as Exhibit A and together with the Condominium Subdivision Plan attached hereto as Exhibit B (both of which are hereby incorporated herein by reference and made a part hereof), to establish the real property described in Article II below, together with the improvements located and to be located thereon, and the appurtenances thereto, as a residential Condominium Project under the provisions of the Act.

NOW, THEREFORE, the Developer does, upon the recording hereof, establish City Modern as a Condominium Project under the Act and does declare that City Modern (hereinafter referred to as the "Condominium," "Project" or the "Condominium Project") shall, after such establishment, be held, conveyed, hypothecated, encumbered, leased, rented, occupied, improved, or in any other manner utilized, subject to the provisions of the Act, and to the covenants, conditions, restrictions, uses, limitations and affirmative obligations set forth in this Master Deed and Exhibits A and B hereto, all of which shall be deemed to run with the land and shall be a burden and a benefit to the Developer, its successors and assigns. In furtherance of the establishment of the Condominium Project, it is provided as follows:

ARTICLE I

TITLE AND NATURE

The Condominium Project shall be known as City Modern, Wayne County Condominium Subdivision Plan No. 1072. The engineering and architectural plans for the Project were approved by, and are on file with, the City of Detroit. The Condominium Project is established in accordance with the Act. The buildings and Units contained in the Condominium, including the number, boundaries, dimensions and area of each Unit therein, are set forth completely in the Condominium Subdivision Plan attached as Exhibit B hereto. Each building contains individual Units for residential purposes and each Unit is capable of individual utilization on account of having its own entrance from and exit to a Common Element of the Condominium Project. Each Co-owner in the

Condominium Project shall have an exclusive right to his Unit and shall have undivided and inseparable rights to share with other Co-owners the Common Elements of the Condominium Project.

ARTICLE II

LEGAL DESCRIPTION

The land which is submitted to the Condominium Project established by this Master Deed is described as follows:

LAND SITUATED IN THE COUNTY OF WAYNE, CITY OF DETROIT, STATE OF MICHIGAN, IS DESCRIBED AS FOLLOWS:

PARCEL A

PART OF LOTS 12 THROUGH 16 OF BLOCK 3 OF BRUSH SUBDIVISION OF PART OF PARK LOT 11 AND PART OF BRUSH FARM EAST OF AND ADJOINING AS RECORDED IN LIBER 1, PAGE 253 OF PLATS, WAYNE COUNTY RECORDS, CITY OF DETROIT, WAYNE COUNTY, MICHIGAN, BEING MORE PARTICULARLY DESCRIBED AS:

COMMENCING AT THE NORTHWEST CORNER OF LOT 11 OF SAID SUBDIVISION, POINT ALSO BEING THE INTERSECTION OF THE SOUTHERLY RIGHT OF WAY LINE OF ALFRED STREET (60 FEET WIDE) AND THE EASTERLY RIGHT OF WAY LINE OF JOHN R STREET (60 FEET WIDE); THENCE S33°26'41"E, 167.08 FEET ALONG SAID EASTERLY RIGHT OF WAY LINE TO THE NORTHERLY LINE OF A VACATED ALLEY (20 FEET WIDE); THENCE N59°16'09"E, 82.29 FEET ALONG SAID NORTHERLY RIGHT OF WAY LINE TO THE POINT OF BEGINNING; THENCE N30°43'55"W, 44.09 FEET; THENCE N59°16'05"E, 18.05 FEET; THENCE N30°43'51"W, 26.76 FEET; THENCE S59°08'06"W, 18.00 FEET; THENCE ALONG THE ARC OF A NON-TANGENT CURVE TO THE RIGHT 4.26 FEET, SAID CURVE HAVING A RADIUS OF 2.53 FEET, A CENTRAL ANGLE OF 96°27'03", AND A CHORD BEARING N10°45'54"E, 3.77 FEET; THENCE N59°16'09"E, 19.23 FEET; THENCE ALONG THE ARC OF A TANGENT CURVE TO THE RIGHT 3.93 FEET, SAID CURVE HAVING A RADIUS OF 2.50 FEET, A CENTRAL ANGLE OF 90°00'00", AND A CHORD BEARING S75°43'51"E, 3.54 FEET; THENCE S30°43'51"E, 15.33 FEET; THENCE N59°16'05"E, 64.00 FEET; THENCE N30°43'51"W, 15.33 FEET; THENCE ALONG THE ARC OF A TANGENT CURVE TO THE RIGHT 3.93 FEET, SAID CURVE HAVING A RADIUS OF 2.50 FEET, A CENTRAL ANGLE OF 90°00'00", AND A CHORD BEARING N14°16'09"E, 3.54 FEET; N59°16'09"E, 47.51 FEET; THENCE ALONG THE ARC OF A NON-TANGENT CURVE TO THE RIGHT 3.93 FEET, SAID CURVE HAVING A RADIUS OF 2.50 FEET, A CENTRAL ANGLE OF 89°56'13", AND A CHORD BEARING S75°45'45"E, 3.53 FEET; THENCE S30°47'38"E, 15.34 FEET; THENCE N59°16'05"E, 64.36 FEET; THENCE S30°43'55"E, 55.79 FEET TO THE NORTHERLY LINE OF SAID ALLEY; THENCE ALONG SAID NORTHERLY LINE, S59°16'09"W, 205.17 FEET TO THE POINT OF BEGINNING AND CONTAINING 0.283 ACRES OF LAND.

This is to certify that there are no delinquent taxes on this property for five years prior to the date this is made as to the status of any tax liens or taxes owed to any other entity.
Not Examined
Date 12/28/17 Terri R. Johnson WAYNE COUNTY TREASURER Clerk AG

PARCEL B

PART OF LOTS 17 THROUGH 20 OF BLOCK 3 OF BRUSH SUBDIVISION OF PART OF PARK LOT 11 AND PART OF BRUSH FARM EAST OF AND ADJOINING AS RECORDED IN LIBER 1, PAGE 253 OF PLATS, WAYNE COUNTY RECORDS, CITY OF DETROIT, WAYNE COUNTY, MICHIGAN, BEING MORE PARTICULARLY DESCRIBED AS:

COMMENCING AT THE NORTHWEST CORNER OF LOT 11 OF SAID SUBDIVISION, POINT ALSO BEING THE INTERSECTION OF THE SOUTHERLY RIGHT OF WAY LINE OF ALFRED STREET (60 FEET WIDE) AND THE EASTERLY RIGHT OF WAY LINE OF JOHN R STREET (60 FEET WIDE); THENCE S33°26'41"E, 167.08 FEET ALONG SAID EASTERLY RIGHT OF WAY LINE TO THE NORTHERLY LINE OF A VACATED ALLEY (20 FEET WIDE); THENCE N59°16'09"E, 312.79 FEET ALONG SAID NORTHERLY RIGHT OF WAY LINE TO THE POINT OF BEGINNING; THENCE N30°43'55"W, 55.79 FEET; THENCE N59°16'05"E, 28.15 FEET; THENCE N30°47'18"W, 15.34 FEET; THENCE ALONG THE ARC OF A TANGENT CURVE TO THE RIGHT 3.93 FEET, SAID CURVE HAVING A RADIUS OF 2.50 FEET, A CENTRAL ANGLE OF 90°00'00", AND A CHORD BEARING N14°16'09"E, 3.54 FEET; THENCE N59°16'09"E, 47.99 FEET; THENCE ALONG THE ARC OF A TANGENT CURVE TO THE RIGHT 3.93 FEET, SAID CURVE HAVING A RADIUS OF 2.50 FEET, A CENTRAL ANGLE OF 90°00'00", AND A CHORD BEARING S75°43'51"E, 3.54 FEET; THENCE S30°47'30"E, 15.33 FEET; THENCE N59°16'05"E, 64.00 FEET; THENCE N30°47'30"W, 15.33 FEET; THENCE ALONG THE ARC OF A TANGENT CURVE TO THE RIGHT 3.93 FEET, SAID CURVE HAVING A RADIUS OF 2.50 FEET, A CENTRAL ANGLE OF 90°00'00", AND A CHORD BEARING N14°16'09"E, 3.54 FEET; N59°16'09"E, 18.91 FEET; THENCE ALONG THE ARC OF A NON-TANGENT CURVE TO THE RIGHT 3.46 FEET, SAID CURVE HAVING A RADIUS OF 2.50 FEET, A CENTRAL ANGLE OF 79°20'57", AND A CHORD BEARING S81°03'22"E, 3.19 FEET; THENCE S59°08'32"W, 17.96 FEET; THENCE S30°51'00"E, 27.46 FEET; THENCE N59°16'05"E, 18.72 FEET; THENCE S30°43'55"E, 44.08 FEET TO THE NORTHERLY LINE OF SAID ALLEY; THENCE ALONG SAID NORTHERLY LINE, S59°16'09"W, 169.81 FEET TO THE POINT OF BEGINNING AND CONTAINING 0.237 ACRES OF LAND.

PARCEL C

PART OF LOTS 12 THROUGH 16 OF BLOCK 3 OF BRUSH SUBDIVISION OF PART OF PARK LOT 11 AND PART OF BRUSH FARM EAST OF AND ADJOINING AS RECORDED IN LIBER 1, PAGE 253 OF PLATS, WAYNE COUNTY RECORDS, CITY OF DETROIT, WAYNE COUNTY, MICHIGAN, BEING MORE PARTICULARLY DESCRIBED AS:

COMMENCING AT THE NORTHWEST CORNER OF LOT 11 OF SAID SUBDIVISION, POINT ALSO BEING THE INTERSECTION OF THE SOUTHERLY RIGHT OF WAY LINE OF ALFRED STREET (60 FEET WIDE) AND THE EASTERLY RIGHT OF WAY LINE OF JOHN R STREET (60 FEET WIDE); THENCE N59°16'09"E, 91.11 FEET ALONG SAID SOUTHERLY RIGHT OF WAY LINE TO THE POINT OF BEGINNING; THENCE CONTINUING N59°16'09"E, 190.50 FEET; THENCE S30°44'02"E, 34.67 FEET; THENCE N59°15'58"E, 3.00 FEET; THENCE S30°44'02"E, 11.33 FEET; THENCE S59°15'58"W, 3.00 FEET; THENCE S30°44'02"E, 24.00 FEET; S59°15'58"W, 188.00 FEET; THENCE N30°43'49"W, 23.50 FEET; THENCE S59°15'58"W, 3.00 FEET; THENCE N30°44'02"W, 11.83 FEET; THENCE N59°15'58"E, 0.50 FEET; THENCE N30°44'02"W, 34.68 FEET TO THE POINT OF BEGINNING AND CONTAINING 0.304 ACRES OF LAND.

PARCEL D

PART OF LOTS 17 THROUGH 20 OF BLOCK 3 OF BRUSH SUBDIVISION OF PART OF PARK LOT 11 AND PART OF BRUSH FARM EAST OF AND ADJOINING AS RECORDED IN LIBER 1, PAGE 253 OF PLATS, WAYNE COUNTY RECORDS, CITY OF DETROIT, WAYNE COUNTY, MICHIGAN, BEING MORE PARTICULARLY DESCRIBED AS:

COMMENCING AT THE NORTHWEST CORNER OF LOT 11 OF SAID SUBDIVISION, POINT ALSO BEING THE INTERSECTION OF THE SOUTHERLY RIGHT OF WAY LINE OF ALFRED STREET (60 FEET WIDE) AND THE EASTERLY RIGHT OF WAY LINE OF JOHN R STREET (60 FEET WIDE); THENCE N59°16'09"E, 314.03 FEET ALONG SAID SOUTHERLY RIGHT OF WAY LINE TO THE POINT OF BEGINNING; THENCE CONTINUING N59°16'09"E, 174.50 FEET; THENCE S30°44'02"E, 34.65 FEET; THENCE N59°50'40"E, 0.50 FEET; THENCE S30°44'02"E, 11.83 FEET; THENCE S59°15'58"W, 3.00 FEET; THENCE S30°44'02"E, 23.50 FEET; THENCE S59°15'58"W, 172.00 FEET; THENCE N30°44'02"W, 24.00 FEET; THENCE S59°15'58"W, 3.00 FEET; THENCE N30°44'02"W, 11.33 FEET; THENCE N59°15'58"E, 3.00 FEET; THENCE N30°44'02"W, 34.67 FEET TO THE POINT OF BEGINNING AND CONTAINING 0.278 ACRES OF LAND.

PARCEL E

PART OF LOTS 6 THROUGH 10 OF BLOCK 6 OF BRUSH SUBDIVISION OF PART OF PARK LOTS 12 & 13 AND PART OF BRUSH FARM ADJOINING, AS RECORDED IN LIBER 1, PAGE 286 OF PLATS, WAYNE COUNTY RECORDS, CITY OF DETROIT, WAYNE COUNTY, MICHIGAN, BEING MORE PARTICULARLY DESCRIBED AS:

COMMENCING AT THE SOUTHWEST CORNER OF LOT 11 OF SAID SUBDIVISION, POINT ALSO BEING THE INTERSECTION OF THE NORTHERLY RIGHT OF WAY LINE OF ALFRED STREET (60 FEET WIDE) AND THE EASTERLY RIGHT OF WAY LINE OF JOHN R STREET (60 FEET WIDE); THENCE N59°16'09"E, 68.43 FEET ALONG SAID NORTHERLY RIGHT OF WAY LINE TO THE POINT OF BEGINNING; THENCE N30°43'51"W, 33.97 FEET; THENCE S59°16'09"W, 0.50 FEET; THENCE N30°43'51"W, 11.83 FEET; THENCE N59°16'09"E, 3.00 FEET; THENCE N30°43'51"W, 26.67 FEET; N59°09'19"E, 188.00 FEET; THENCE S30°43'51"E, 27.54 FEET; THENCE N59°16'09"E, 3.00 FEET; THENCE S30°43'51"E, 11.33 FEET; THENCE S59°16'09"W, 3.00 FEET; THENCE S30°43'51"E, 33.97 FEET TO SAID NORTHERLY RIGHT OF WAY LINE; THENCE ALONG SAID NORTHERLY RIGHT OF WAY LINE, S59°16'09"W, 190.50 FEET TO THE POINT OF BEGINNING AND CONTAINING 0.315 ACRES OF LAND.

PARCEL F

PART OF LOT 11 OF BLOCK 6 OF BRUSH SUBDIVISION OF PART OF PARK LOTS 12 & 13 AND PART OF BRUSH FARM ADJOINING, AS RECORDED IN LIBER 1, PAGE 286 PLATS, WAYNE COUNTY RECORDS, CITY OF DETROIT, WAYNE COUNTY, MICHIGAN, BEING MORE PARTICULARLY DESCRIBED AS:

COMMENCING AT THE SOUTHWEST CORNER OF LOT 11 OF SAID SUBDIVISION, POINT ALSO BEING THE INTERSECTION OF THE NORTHERLY RIGHT OF WAY LINE OF ALFRED STREET (60 FEET WIDE) AND THE EASTERLY RIGHT OF WAY LINE OF JOHN R STREET (60 FEET WIDE); THENCE N33°26'41"W, 107.88 FEET ALONG SAID EASTERLY RIGHT OF WAY LINE TO THE POINT OF BEGINNING; THENCE CONTINUING N33°26'41"W, 58.11 FEET; THENCE N58°59'53"E, 60.94'; THENCE S31°00'12"E, 53.01 FEET; THENCE N59°00'00"E, 2.04

FEET; THENCE ALONG THE ARC OF A NON-TANGENT CURVE TO THE RIGHT 3.07 FEET, SAID CURVE HAVING A RADIUS OF 2.50 FEET, A CENTRAL ANGLE OF 70°15'20", AND A CHORD BEARING S85°52'20"E, 2.88 FEET; THENCE S50°44'40"E, 3.93 FEET; THENCE S59°16'09"W, 64.19 FEET TO THE POINT OF BEGINNING AND CONTAINING 0.080 ACRES OF LAND.

PARCEL G

PART OF LOTS 6 THROUGH 10 AND PART OF THE VACATED ALLEY (20 FEET WIDE), BLOCK 6, BRUSH SUBDIVISION OF PART OF PARK LOTS 12 & 13 AND PART OF BRUSH FARM ADJOINING, AS RECORDED IN LIBER 1, PAGE 286 OF PLATS, WAYNE COUNTY RECORDS, CITY OF DETROIT, WAYNE COUNTY, MICHIGAN, BEING MORE PARTICULARLY DESCRIBED AS:

COMMENCING AT THE SOUTHWEST CORNER OF LOT 11 OF SAID SUBDIVISION, POINT ALSO BEING THE INTERSECTION OF THE NORTHERLY RIGHT OF WAY LINE OF ALFRED STREET (60 FEET WIDE) AND THE EASTERLY RIGHT OF WAY LINE OF JOHN R STREET (60 FEET WIDE); THENCE N33°26'41"W, 167.20 FEET ALONG SAID EASTERLY RIGHT OF WAY LINE TO THE SOUTHERLY LINE OF A VACATED ALLEY (20 FEET WIDE); THENCE ALONG SAID SOUTHERLY LINE, N59°16'09"E, 83.67' TO THE POINT OF BEGINNING; THENCE N30°43'51"W, 0.09 FEET; THENCE N59°16'09"E, 188.48 FEET; THENCE S30°43'51"E, 67.91 FEET; THENCE S41°20'34"W, 16.70 FEET; THENCE ALONG THE ARC OF A TANGENT CURVE TO THE RIGHT 3.76 FEET, SAID CURVE HAVING A RADIUS OF 2.00 FEET, A CENTRAL ANGLE OF 107°48'45", AND A CHORD BEARING N84°45'04"W, 3.23 FEET; THENCE N30°50'41"W, 15.19 FEET; THENCE S59°09'19"W, 64.00 FEET; THENCE S30°50'41"E, 16.00 FEET; THENCE ALONG THE ARC OF A TANGENT CURVE TO THE RIGHT 3.14 FEET, SAID CURVE HAVING A RADIUS OF 2.00 FEET, A CENTRAL ANGLE OF 90°00'00", AND A CHORD BEARING S14°09'19"W, 2.83 FEET; THENCE S59°09'19"W, 47.44 FEET; THENCE ALONG THE ARC OF A TANGENT CURVE TO THE RIGHT 3.14 FEET, SAID CURVE HAVING A RADIUS OF 2.00 FEET, A CENTRAL ANGLE OF 90°00'00", AND A CHORD BEARING N75°50'41"W, 2.83 FEET; THENCE N30°50'41"W, 16.05 FEET; THENCE S59°09'19"W, 27.50 FEET; THENCE S30°50'41"E, 18.05 FEET; THENCE S59°09'19"W, 14.51 FEET; THENCE ALONG THE ARC OF A NON-TANGENT CURVE TO THE RIGHT 2.44 FEET, SAID CURVE HAVING A RADIUS OF 2.00 FEET, A CENTRAL ANGLE OF 69°56'13", AND A CHORD BEARING N85°52'35"W, 2.29 FEET; THENCE N49°21'37"W, 30.48 FEET; THENCE S59°16'09"W, 0.91 FEET; THENCE N30°43'51"W, 44.00 FEET TO THE POINT OF BEGINNING AND CONTAINING 0.277 ACRES OF LAND.

PARCEL H

PART OF LOTS 1 THROUGH 6 AND PART OF THE VACATED ALLEY (20 FEET WIDE) OF BLOCK 6 OF BRUSH SUBDIVISION OF PART OF PARK LOTS 12 & 13 AND PART OF BRUSH FARM ADJOINING, AS RECORDED IN LIBER 1, PAGE 286 PLATS, WAYNE COUNTY RECORDS, CITY OF DETROIT, WAYNE COUNTY, MICHIGAN, BEING MORE PARTICULARLY DESCRIBED AS:

COMMENCING AT THE SOUTHWEST CORNER OF LOT 11 OF SAID SUBDIVISION, POINT ALSO BEING THE INTERSECTION OF THE NORTHERLY RIGHT OF WAY LINE OF ALFRED STREET (60 FEET WIDE) AND THE EASTERLY RIGHT OF WAY LINE OF JOHN R STREET (60 FEET WIDE); THENCE N33°26'41"W, 167.20 FEET ALONG SAID EASTERLY RIGHT OF WAY LINE TO THE SOUTHERLY LINE OF A VACATED ALLEY (20 FEET WIDE); THENCE ALONG

SAID SOUTHERLY LINE, N59°16'09"E, 303.44' TO THE POINT OF BEGINNING; THENCE N30°43'51"W, 0.09 FEET; THENCE N59°16'09"E, 224.52 FEET; THENCE S30°43'51"E, 44.08 FEET; THENCE S59°16'09"W, 0.66 FEET; THENCE S30°54'24"E, 4.26 FEET; THENCE ALONG THE ARC OF A TANGENT CURVE TO THE RIGHT 3.93 FEET, SAID CURVE HAVING A RADIUS OF 2.50 FEET, A CENTRAL ANGLE OF 90°00'04", AND A CHORD BEARING S14°05'37"W, 3.54 FEET; THENCE S59°05'39"W, 22.55 FEET; THENCE S30°43'51"E, 2.37 FEET; THENCE S59°16'09"W, 36.43 FEET; THENCE S30°43'51"E, 2.50 FEET; THENCE S59°16'09"W, 162.41 FEET; THENCE N30°43'51"W, 55.70 FEET TO THE POINT OF BEGINNING AND CONTAINING 0.282 ACRES OF LAND.

PARCEL I

PART OF LOTS 13 THROUGH 17 OF BLOCK 6 OF BRUSH SUBDIVISION OF PART OF PARK LOTS 12 & 13 AND PART OF BRUSH FARM ADJOINING, AS RECORDED IN LIBER 1, PAGE 286 OF PLATS, WAYNE COUNTY RECORDS, CITY OF DETROIT, WAYNE COUNTY, MICHIGAN, BEING MORE PARTICULARLY DESCRIBED AS:

COMMENCING AT THE SOUTHWEST CORNER OF LOT 11 OF SAID SUBDIVISION, POINT ALSO BEING THE INTERSECTION OF THE NORTHERLY RIGHT OF WAY LINE OF ALFRED STREET (60 FEET WIDE) AND THE EASTERLY RIGHT OF WAY LINE OF JOHN R STREET (60 FEET WIDE); THENCE N33°26'41"W, 187.22 FEET ALONG SAID EASTERLY RIGHT OF WAY LINE TO THE NORTHERLY LINE OF A VACATED ALLEY (20 FEET WIDE); THENCE ALONG SAID NORTHERLY LINE, N59°16'09"E, 84.62' TO THE POINT OF BEGINNING; THENCE N30°43'51"W, 44.09 FEET; THENCE N59°16'09"E, 16.76 FEET; THENCE N30°50'42"W, 27.00 FEET; THENCE S59°07'37"W, 18.50 FEET; THENCE N30°50'46"W, 0.76 FEET; THENCE ALONG THE ARC OF A NON-TANGENT CURVE TO THE RIGHT 3.93 FEET, SAID CURVE HAVING A RADIUS OF 2.50 FEET, A CENTRAL ANGLE OF 89°59'10", AND A CHORD BEARING N14°08'49"E, 3.54 FEET; THENCE N59°08'24"E, 21.94 FEET; THENCE ALONG THE ARC OF A TANGENT CURVE TO THE RIGHT 3.93 FEET, SAID CURVE HAVING A RADIUS OF 2.50 FEET, A CENTRAL ANGLE OF 90°00'28", AND A CHORD BEARING S75°51'38"E, 3.54 FEET; THENCE S30°51'24"E, 16.72 FEET; THENCE N59°10'41"E, 64.00 FEET; THENCE N30°50'41"W, 16.88 FEET; THENCE ALONG THE ARC OF A TANGENT CURVE TO THE RIGHT 3.14 FEET, SAID CURVE HAVING A RADIUS OF 2.00 FEET, A CENTRAL ANGLE OF 90°00'00", AND A CHORD BEARING N14°09'19"E, 2.83 FEET; THENCE N59°09'19"E, 48.23 FEET; THENCE ALONG THE ARC OF A TANGENT CURVE TO THE RIGHT 3.14 FEET, SAID CURVE HAVING A RADIUS OF 2.00 FEET, A CENTRAL ANGLE OF 90°00'00", AND A CHORD BEARING S75°50'41"E, 2.83 FEET; THENCE S30°50'41"E, 16.90 FEET; THENCE N59°07'52"E, 65.06 FEET; THENCE S30°43'51"E, 55.48 FEET TO THE NORTHERLY LINE OF SAID VACATED ALLEY; THENCE ALONG SAID VACATED ALLEY LINE, S59°16'09"W, 206.47 FEET TO THE POINT OF BEGINNING AND CONTAINING 0.285 ACRES OF LAND.

PARCEL J

PART OF LOTS 18 THROUGH 22 OF BLOCK 6 OF BRUSH SUBDIVISION OF PART OF PARK LOTS 12 & 13 AND PART OF BRUSH FARM ADJOINING, AS RECORDED IN LIBER 1, PAGE 286 OF PLATS, WAYNE COUNTY RECORDS, CITY OF DETROIT, WAYNE COUNTY, MICHIGAN, BEING MORE PARTICULARLY DESCRIBED AS:

COMMENCING AT THE SOUTHWEST CORNER OF LOT 11 OF SAID SUBDIVISION, POINT ALSO BEING THE INTERSECTION OF THE NORTHERLY RIGHT OF WAY LINE OF ALFRED STREET (60 FEET WIDE) AND THE EASTERLY RIGHT OF WAY LINE OF JOHN R STREET (60

FEET WIDE); THENCE N33°26'41"W, 187.22 FEET ALONG SAID EASTERLY RIGHT OF WAY LINE TO THE NORTHERLY LINE OF A VACATED ALLEY (20 FEET WIDE); THENCE ALONG SAID NORTHERLY LINE, N59°16'09"E, 323.55' TO THE POINT OF BEGINNING; THENCE N30°43'51"W, 56.09 FEET; THENCE N59°09'19"E, 100.16 FEET; THENCE N30°50'41"W, 16.33 FEET; THENCE ALONG THE ARC OF A TANGENT CURVE TO THE RIGHT 3.14 FEET, SAID CURVE HAVING A RADIUS OF 2.00 FEET, A CENTRAL ANGLE OF 90°00'00", AND A CHORD BEARING N14°09'19"E, 2.83 FEET; THENCE N59°09'19"E, 49.01 FEET; THENCE ALONG THE ARC OF A TANGENT CURVE TO THE RIGHT 3.14 FEET, SAID CURVE HAVING A RADIUS OF 2.00 FEET, A CENTRAL ANGLE OF 90°00'00", AND A CHORD BEARING S75°50'41"E, 2.83 FEET; THENCE S30°50'41"E, 16.42 FEET; THENCE N59°08'56"E, 28.16 FEET; THENCE N30°50'41"W, 16.42 FEET; THENCE ALONG THE ARC OF A TANGENT CURVE TO THE RIGHT 3.14 FEET, SAID CURVE HAVING A RADIUS OF 2.00 FEET, A CENTRAL ANGLE OF 90°00'00", AND A CHORD BEARING N14°09'19"E, 2.83 FEET; THENCE N59°09'19"E, 15.24 FEET; THENCE ALONG THE ARC OF A NON-TANGENT CURVE TO THE RIGHT 12.56 FEET, SAID CURVE HAVING A RADIUS OF 8.00 FEET, A CENTRAL ANGLE OF 89°58'47", AND A CHORD BEARING S75°51'17"E, 11.31 FEET; THENCE S30°51'54"E, 1.41 FEET; THENCE ALONG THE ARC OF A NON-TANGENT CURVE TO THE RIGHT 3.93 FEET, SAID CURVE HAVING A RADIUS OF 2.50 FEET, A CENTRAL ANGLE OF 89°55'07", AND A CHORD BEARING S14°10'20"W, 3.54 FEET; THENCE S59°09'19"W, 17.50 FEET; THENCE S30°51'49"E, 18.80 FEET; THENCE N59°16'09"E, 19.60 FEET; THENCE S30°43'51"E, 44.09 FEET TO THE NORTHERLY LINE OF SAID VACATED ALLEY; THENCE ALONG SAID VACATED ALLEY LINE, S59°16'09"W, 206.21 FEET TO THE POINT OF BEGINNING AND CONTAINING 0.290 ACRES OF LAND.

PARCEL K

PART OF LOT 1 OF BLOCK 6 OF BRUSH SUBDIVISION OF PART OF PARK LOTS 12 & 13 AND PART OF BRUSH FARM ADJOINING, AS RECORDED IN LIBER 1, PAGE 286 OF PLATS, WAYNE COUNTY RECORDS, CITY OF DETROIT, WAYNE COUNTY, MICHIGAN, BEING MORE PARTICULARLY DESCRIBED AS:

COMMENCING AT THE SOUTHWEST CORNER OF LOT 11 OF SAID SUBDIVISION, POINT ALSO BEING THE INTERSECTION OF THE NORTHERLY RIGHT OF WAY LINE OF ALFRED STREET (60 FEET WIDE) AND THE EASTERLY RIGHT OF WAY LINE OF JOHN R STREET (60 FEET WIDE); THENCE N59°16'09"E, 513.62 FEET ALONG SAID NORTHERLY RIGHT OF WAY LINE TO THE POINT OF BEGINNING; THENCE N31°00'07"W, 45.41 FEET; THENCE N58°59'53"E, 2.33 FEET; THENCE S31°00'07"E, 6.16 FEET; THENCE N58°59'53"E, 19.67 FEET; THENCE N31°00'07"W, 15.67 FEET; THENCE N58°59'53"E, 3.50 FEET; THENCE N31°00'07"W, 56.67 FEET; THENCE N58°59'52"E, 3.33 FEET; THENCE N31°00'07"W, 55.30 FEET TO THE SOUTHERLY LINE OF A VACATED ALLEY (20 FEET WIDE); THENCE ALONG SAID SOUTHERLY LINE, N59°16'09"E, 58.38 FEET TO THE WESTERLY RIGHT OF WAY LINE OF BRUSH STREET (60 FEET WIDE); THENCE ALONG SAID LINE, S27°04'01"E, 167.36 FEET TO SAID NORTHERLY RIGHT OF WAY LINE; THENCE ALONG SAID NORTHERLY RIGHT OF WAY LINE, S59°16'09"W, 75.73 FEET TO THE POINT OF BEGINNING AND CONTAINING 0.233 ACRES OF LAND.

Together with and subject to all easements and restrictions of record and all governmental limitations, including without limitation the Declaration of Easements, Covenants, Conditions, Reservations and Restrictions for The City Modern Community recorded in Liber 53996, at Page 839, Wayne County Records and the Brush Park Historic District Ordinance.

ARTICLE III

DEFINITIONS

Certain terms are utilized not only in this Master Deed and Exhibits A and B hereto, but are or may be used in various other instruments such as, by way of example and not limitation, the Articles of Incorporation and rules and regulations of the City Modern Association, a Michigan non-profit corporation, and deeds, mortgages, liens, land contracts, easements and other instruments affecting the establishment of, or transfer of, interests in City Modern as a condominium. Wherever used in such documents or any other pertinent instruments, the terms set forth below shall be defined as follows:

Section 1. Act. The "Act" means the Michigan Condominium Act, being Act 59 of the Public Acts of 1978, as amended.

Section 2. Association. "Association" means the City Modern Association, which is the non-profit corporation organized under Michigan law of which all Co-owners shall be members, which corporation shall administer, operate, manage and maintain the Condominium.

Section 3. Bylaws. "Bylaws" means Exhibit A hereto, being the Bylaws setting forth the substantive rights and obligations of the Co-owners and required by Section 3(9) of the Act to be recorded as part of the Master Deed. The Bylaws shall also constitute the corporate bylaws of the Association as provided for under the Michigan Nonprofit Corporation Act.

Section 4. City Modern Community. "City Modern Community" means the land area and improvements thereon, from time to time, described as such in the Declaration and exhibits attached thereto.

Section 5. Common Elements. "Common Elements," where used without modification, means both the General and Limited Common Elements described in Article IV hereof.

Section 6. Condominium Documents. "Condominium Documents" means and includes this Master Deed and Exhibits A and B hereto, and the Articles of Incorporation, Bylaws and rules and regulations, if any, of the Association, as all of the same may be amended from time to time.

Section 7. Condominium Premises. "Condominium Premises" means and includes the land described in Article II above, all improvements and structures thereon, and all easements, rights and appurtenances belonging to City Modern as described above.

Section 8. Condominium Project, Condominium or Project. "Condominium Project," "Condominium" or "Project" means City Modern as a Condominium Project established in conformity with the Act.

Section 9. Condominium Subdivision Plan. "Condominium Subdivision Plan" means Exhibit B hereto.

Section 10. Consolidating Master Deed. "Consolidating Master Deed" means the final amended Master Deed which shall describe City Modern as a completed Condominium Project and shall reflect the entire land area in the Condominium and all Units and Common Elements therein, as constructed, and which shall express percentages of value pertinent to each Unit as finally

readjusted. Such Consolidating Master Deed, when recorded in the office of the Wayne County Register of Deeds, shall supersede the previously recorded Master Deed for the Condominium and all amendments thereto. In the event the Units and Common Elements in the Condominium are constructed in substantial conformance with the proposed Condominium Subdivision Plan attached as Exhibit B to the Master Deed, the Developer shall be able to satisfy the foregoing obligation by the filing of a certificate in the office of the Wayne County Register of Deeds confirming that the Units and Common Elements "as built" are in substantial conformity with the proposed Condominium Subdivision Plan and no Consolidating Master Deed need be recorded.

Section 11. Construction and Sales Period. "Construction and Sales Period," for the purposes of the Condominium Documents and the rights reserved to Developer thereunder, means the period commencing with the recording of the Master Deed and continuing as long as the Developer owns any Unit which it offers for sale and for so long as the Developer continues or proposes to construct or is entitled to construct additional Units or other residences or owns or holds an option or other enforceable purchase interest in land for residential or commercial development within a five mile radius of the Condominium.

Section 12. Co-owner or Owner. "Co-owner" means a person, firm, corporation, partnership, association, trust or other legal entity or any combination thereof who or which own one or more Units in the Condominium Project. The term "Owner," wherever used, shall be synonymous with the term "Co-owner."

Section 13. Declaration. "Declaration" means the Declaration of Easements, Covenants, Conditions, Reservations and Restrictions for the City Modern Community recorded in Liber 5399 ⁶ Pages 831 through _____, Wayne County Records, which establishes certain relationships between the Condominium Project and other nearby land.

Section 14. Developer. "Developer" means Hunter Pasteur Homes Brush Park LLC, a Michigan limited liability company, which has made and executed this Master Deed, and its successors and assigns. Both successors and assigns shall always be deemed to be included within the term "Developer" whenever, however and wherever such terms are used in the Condominium Documents.

Section 15. First Annual Meeting. "First Annual Meeting" means the initial meeting at which non-developer Co-owners vote for the election of all Directors and upon all other matters which properly may be brought before the meeting. Such meeting is to be held (a) in the Developer's sole discretion after 50% of the Units which may be created are conveyed, or (b) mandatorily within (i) 54 months from the date of the first Unit conveyance, or (ii) 120 days after 75% of all Units which may be created are conveyed, whichever first occurs.

Section 16. Transitional Control Date. "Transitional Control Date" means the date on which a Board of Directors of the Association takes office pursuant to an election in which the votes which may be cast by eligible Co-owners unaffiliated with the Developer exceed the votes which may be cast by the Developer.

Section 17. Unit or Condominium Unit. "Unit" or "Condominium Unit" each mean the enclosed space constituting a single complete residential Unit in City Modern, as such space may be described on Exhibit B hereto, and shall have the same meaning as the term "Condominium Unit" as defined in the Act.

Whenever any reference herein is made to one gender, the same shall include a reference to any and all genders where the same would be appropriate; similarly, whenever a reference is made herein to the singular, a reference shall also be included to the plural where the same would be appropriate and vice versa.

ARTICLE IV

COMMON ELEMENTS

The Common Elements of the Project and the respective responsibilities for maintenance, decoration, repair or replacement thereof, are as follows:

Section 1. General Common Elements. The General Common Elements are:

- (a) Land. The land described in Article II hereof, including certain driveways.
- (b) Electrical. The electrical transmission system throughout the Project, up to the point of connection to, but not including, the meter servicing each individual Unit.
- (c) Telephone. The telephone system throughout the Project up to the point of entry to each Unit.
- (d) Gas. The gas distribution system throughout the Project, up to the point of connection to, but not including, the meter servicing each individual Unit.
- (e) Water. The water distribution system throughout the Project, up to the point of connection to and including the meters, but not including the sub-meter servicing each individual Unit. Also including, all sprinkling fixtures and connections and interior or exterior sprinkling system controls and timers which may be installed by the Developer or the Association.
- (f) Sanitary Sewer. The sanitary sewer system throughout the Project, including that contained up to, but not including, connections to provide service to individual Units.
- (g) Telecommunications. The telecommunications system, if and when it may be installed, up to, but not including, connections to provide service to individual Units.
- (h) Construction. Slabs, supporting columns, Unit perimeter walls, shaft walls between Units, all exterior siding, roofs, ceilings, supporting beams and chimneys.
- (i) Beneficial Easements. Unless otherwise dedicated to the City, all easements referred to in Article II hereof and in Article XI, below, created herein or created after the recording hereof which benefit the Condominium as a whole, including without limitation, the access drive easements, parking easements and community easements described in the Declaration ("Community Easements").
- (j) Resource Room. The resource room identified on Exhibit B.
- (k) Other. Such other elements of the Project not herein designated as General or Limited Common Elements which are not enclosed within the boundaries of a Unit, and

which are intended for common use or are necessary to the existence, upkeep and safety of the Project.

Section 2. Limited Common Elements. Limited Common Elements shall be subject to the exclusive use and enjoyment of the Owner of the Unit to which the Limited Common Elements are appurtenant. The Limited Common Elements are:

(a) Porches. Each porch is restricted in use to the Co-owner(s) of the Unit which is (are) served by the porch as shown on Exhibit B hereto.

(b) Roof Terraces. Each roof terrace in the Project is restricted in use to the Co-owner of the Unit which opens into the roof terrace as shown on Exhibit B hereto.

(c) Balcony. Each balcony in the Project is restricted in use to the Co-owner of the Unit which opens into such balcony as shown on Exhibit B hereto.

(d) Air Conditioner Condensers. Each individual air conditioner condenser and its pad in the Project and the ground surface immediately below the same is restricted in use to the Co-owner of the Unit which such air conditioner condenser services.

(e) Parking Spaces. Each parking space is appurtenant to a specific Unit as a Limited Common Element as shown on Exhibit B hereto.

(f) Garage Parking Spaces. Each parking space within each parking garage is appurtenant to a specific Unit as a Limited Common Element as shown on Exhibit B hereto.

(g) Garage Doors and Garage Door Openers. Each garage door and its hardware, including garage door openers, shall be limited in use to the Co-owner of the Unit served thereby.

(h) Doors and Windows. Doors and windows shall be limited in use to the Co-owners of Units to which they are attached.

(i) Landscape Areas. Each landscape area shall be limited in use to the Co-owner of the Unit which opens into the landscape area as shown on Exhibit B hereto.

(j) Light Well. Each light well shall be limited in use to the Co-owner of the Unit which opens into the light well.

(k) Fire Suppression System. The fire suppression system servicing Units 21 through 52, inclusive, and Units 97 through 104, inclusive, is a Limited Common Element, limited in use to the Units served by it.

(l) Interior Surfaces. The interior surfaces of Unit and appurtenant garage perimeter walls, ceilings and floors contained within a Unit and its appurtenant garage shall be limited to the exclusive use and enjoyment of the Co-owner of such Unit; provided, however, that utilities benefiting another Unit or Units may be located within walls, doors and/or ceilings.

Section 3. Responsibilities. The respective responsibilities for the maintenance, decoration, repair and replacement of the Common Elements are as follows:

(a) Porches. The costs of maintenance, decoration, repair and replacement of each porch described in Article IV, Section 2(a) above shall be borne by the Association, except that Co-owners are responsible for removal of snow from the porch serving the Co-owner's Unit up to, but not including, the sidewalk immediately adjacent to the porch.

(b) Roof Terraces. The costs of maintenance, decoration, repair and replacement of each roof terrace described in Article IV, Section 2(b) above shall be borne by the Association. For purposes of clarification of the foregoing, the costs of maintenance, decoration, repair and replacement of the membrane that separates each roof terrace from the structure below the roof terrace shall be borne by the Association except in cases of Co-owner fault, in which case the Association shall undertake the maintenance, repair or replacement of the membrane and charge the Co-owner at fault the cost for same. Further, notwithstanding the foregoing, the ordinary cleaning of improvements located within each roof terrace shall be the responsibility of the Co-owner served by the particular roof terrace.

(c) Balcony Area. The costs of maintenance, repair and replacement of each balcony area described in Article IV, Section 2(c) and attachments thereto, including without limitation wood decks and privacy walls, shall be borne by the Association. Co-owners shall not be permitted to install improvements within or otherwise modify the balcony. Notwithstanding the foregoing, the ordinary cleaning of improvements located within each balcony shall be the responsibility of the Co-owner served by the particular balcony.

(d) Air Conditioner Condensers. The costs of maintenance, repair and replacement of each individual air conditioner condenser, its related pad and the ground surface immediately below the same as described in Article IV, Section 2(d) above shall be borne by the Co-owner of the Unit which such air conditioner condenser services.

(e) Parking Spaces. The cost of maintenance, repair and replacement of each parking space described in Article IV, Section 2(e) above, shall be borne by the Co-owner of the Unit which such garage parking space services.

(f) Garage Parking Spaces. The cost of maintenance, repair and replacement of each garage parking space described in Article IV, Section 2(f) above, shall be borne by the Co-owner of the Unit which such garage parking space services.

(g) Garage Doors and Garage Door Openers. The repair, replacement and maintenance (except in cases of Co-owner fault) of all garage doors referred to in Article IV, Section 2(g) and the costs thereof shall be borne by the Association; the costs of repair, replacement and maintenance of the garage door openers and, in cases of Co-owner fault, garage doors shall be borne by the Co-owner of the Unit to which they service.

(h) Doors and Windows. The repair, replacement and interior and exterior maintenance of all glass and screen portions of doors and windows referred to in Article IV, Section 2(h) and the costs thereof, shall be borne by the Co-owner of the Unit to which any such doors and windows are appurtenant; provided, however that no changes in design, material or color may be made thereto, without express written approval of the Association (and the Developer during the Construction and Sales Period).

(i) Interior Surfaces. The costs of decoration and maintenance (but not repair or replacement except in cases of Co-owner fault) of all surfaces referred to in Article IV,

Section 2(l) above shall be borne by the Co-owner of each Unit to which such Limited Common Elements are appurtenant.

(j) Sidewalks. The Association shall be responsible for the maintenance, repair, replacement and snow removal with respect to all sidewalks located within the boundaries of the Condominium.

(k) Utility Costs. All costs of electricity, natural gas and water serving a Unit, and all costs of maintenance, repair and replacement of the meters for electricity, natural gas and sub-meter for water servicing a Unit, shall be borne by the Co-owner of the Unit.

(l) Site Lighting. All site lighting fixtures attached to garage fronts shall be maintained, repaired and replaced by the Association. Light bulbs for only the lighting fixtures affixed to garage front exteriors shall be furnished by the Association; replacement of all other light bulbs shall be the responsibility of the Co-owner of the Unit to which the respective light fixtures are appurtenant. The size and nature of the bulbs to be used in the fixtures shall also be determined by the Association in its discretion. No Co-owner shall modify or change such fixtures in any way and shall not cause the electricity flow for operation thereof to be interrupted at any time. Said fixtures shall operate on photoelectric cells whose timers shall be set by and at the discretion of the Association and shall remain lit at all times determined by the Association for lighting thereof and shall not be removed or disengaged by the Co-owners.

(m) Landscape Areas. The costs of maintenance, decoration, repair and replacement of each landscape area described in Article IV, Section 2(i) above shall be borne by the Association. All improvements and plantings installed in the landscape area are subject to the prior approval of the Board of Directors of the Association.

(n) Fire Suppression System. The responsibility for and costs of maintenance, repair and replacement of the fire suppression system, including without limitation the fee associated with the meter that services the fire suppression system, referred to in Section 2(k) above shall be borne by the Association and charged to Units 21 through 52, inclusive, and Units 97 through 104, inclusive, except in cases of Co-owner negligence in which event the cost of repair is the responsibility of the Co-owner causing the damage.

(o) Light Wells. The costs of maintenance, repair and replacement of each light well described in Article IV, Section 2(j) and attachments thereto, including without limitation the deck, shall be borne by the Co-owner of the Unit that opens into the light well. The walls surrounding the light wells are General Common Elements and the cost of maintenance, repair and replacement of the walls is an Association obligation. Notwithstanding the foregoing, the ordinary cleaning of improvements located within each light well depicted on Exhibit B attached shall be the responsibility of the Co-owner served by the particular light well. Co-owners shall not be permitted to install improvements within or otherwise modify the light wells, including modification to the translucent walls. The maintenance and replacement of the tree located in the light well shall also be the responsibility of the Co-owner of the Unit that opens into the light well, and if the tree needs to be replaced, it can only be replaced with a tree of like kind and at the same location as the tree it replaces, unless otherwise pre-approved by the Association. Notwithstanding the foregoing, there is no requirement that a tree be replaced once it is removed from the light well. No storage of any kind is permitted in light wells.

(p) Other. The costs of maintenance, repair and replacement of all General and Limited Common Elements other than as described above, including without limitation, exterior walls and irrigation systems, shall be borne by the Association, subject to any provisions of the Bylaws expressly to the contrary.

With respect to the roofs, the responsibility for and costs of maintenance, repair and replacement, including the portions of the roof below areas that are designated as Limited Common Elements, shall be borne by the Association, except that to the extent a Co-owner, or a Co-owner's tenants or occupants, cause debris to gather on or damage to, any portion of a roof, the Co-owner, or the Co-owner of the tenants or occupants causing the debris or damage, shall be responsible for cleaning and/or the cost of the Association to repair the roof.

Section 4. Utilities. Some or all of the utility lines, systems (including mains and service leads) and equipment and the telecommunications facilities, if any, described above may be owned by the local public authority or by the company that is providing the pertinent service. Accordingly, such utility lines, systems and equipment shall be General Common Elements only to the extent of the Co-owners' interest therein, if any, and Developer makes no warranty whatsoever with respect to the nature or extent of such interest, if any.

Section 5. Use of Units and Common Elements. No Co-owner shall use his Unit or the Common Elements in any manner inconsistent with the purposes of the Project or in any manner which will interfere with or impair the rights of any other Co-owner in the use and enjoyment of his Unit or the Common Elements.

ARTICLE V

UNIT DESCRIPTION AND PERCENTAGE OF VALUE

Section 1. Description of Units. The Condominium Project is comprised of 104 units. Each Unit in the Condominium Project is described in this paragraph with reference to the Condominium Subdivision Plan of City Modern as prepared by Giffels-Webster and attached hereto as Exhibit B. The architectural plans and specifications are on file with the City of Detroit. Each Unit shall include all that space contained within the interior finished unpainted walls and ceilings and from the finished sub floor, all as shown on the floor plans and sections in Exhibit B hereto and delineated with heavy outlines.

Section 2. Percentage of Value. The percentage of value assigned to each Unit is set forth below. The percentages of value were computed on the basis of the relative square foot areas of the Units. The percentage of value assigned to each Unit shall be determinative of each Co-owner's respective share of the Common Elements of the Condominium Project, the proportionate share of each respective Co-owner in the proceeds and expenses of the administration and the value of such Co-owner's vote at meetings of the Association.

Section 3. Percentage of Value Assignment. Set forth below are:

- (a) Each Unit number as it appears on the Condominium Subdivision Plan.
- (b) The percentage of value assigned to each Unit.

| Unit Number | Percentage of Value Assigned |
|--------------------|-------------------------------------|
| 1. | 0.44 |
| 2. | 1.06 |
| 3. | 0.78 |
| 4. | 0.80 |
| 5. | 0.78 |
| 6. | 0.89 |
| 7. | 1.11 |
| 8. | 0.78 |
| 9. | 0.80 |
| 10. | 1.06 |
| 11. | 0.78 |
| 12. | 1.06 |
| 13. | 0.78 |
| 14. | 0.89 |
| 15. | 1.11 |
| 16. | 0.80 |
| 17. | 0.78 |
| 18. | 0.78 |
| 19. | 1.06 |
| 20. | 0.44 |
| 21. | 1.23 |
| 22. | 1.04 |
| 23. | 1.21 |
| 24. | 1.25 |
| 25. | 1.04 |
| 26. | 1.04 |
| 27. | 1.25 |
| 28. | 1.21 |
| 29. | 1.04 |
| 30. | 1.23 |
| 31. | 1.23 |
| 32. | 1.04 |
| 33. | 1.21 |
| 34. | 1.25 |
| 35. | 1.09 |
| 36. | 1.25 |
| 37. | 1.21 |
| 38. | 1.04 |
| 39. | 1.23 |
| 40. | 1.23 |
| 41. | 1.04 |
| 42. | 1.21 |
| 43. | 1.25 |
| 44. | 1.04 |
| 45. | 1.04 |
| 46. | 1.25 |
| 47. | 1.21 |

| Unit Number | Percentage of Value Assigned |
|--------------------|-------------------------------------|
| 48. | 1.04 |
| 49. | 1.23 |
| 50. | 1.19 |
| 51. | 0.87 |
| 52. | 1.19 |
| 53. | 0.39 |
| 54. | 1.06 |
| 55. | .78 |
| 56. | 0.89 |
| 57. | 1.11 |
| 58. | 0.80 |
| 59. | 0.78 |
| 60. | 0.78 |
| 61. | 1.06 |
| 62. | 0.80 |
| 63. | 0.78 |
| 64. | 0.80 |
| 65. | 1.06 |
| 66. | 0.78 |
| 67. | 0.78 |
| 68. | 0.80 |
| 69. | 1.06 |
| 70. | 0.76 |
| 71. | 1.00 |
| 72. | 0.76 |
| 73. | 0.76 |
| 74. | 0.44 |
| 75. | 0.44 |
| 76. | 1.06 |
| 77. | 0.78 |
| 78. | 0.80 |
| 79. | 0.78 |
| 80. | 1.11 |
| 81. | 0.89 |
| 82. | 0.78 |
| 83. | 1.06 |
| 84. | 0.80 |
| 85. | 0.78 |
| 86. | 1.06 |
| 87. | 0.78 |
| 88. | 1.06 |
| 89. | 0.78 |
| 90. | 0.78 |
| 91. | 0.80 |
| 92. | 1.11 |
| 93. | 0.89 |
| 94. | 0.78 |

| Unit Number | Percentage of Value Assigned |
|--------------------|-------------------------------------|
| 95. | 0.80 |
| 96. | 0.44 |
| 97. | 1.19 |
| 98. | 1.04 |
| 99. | 1.20 |
| 100. | 1.20 |
| 101. | 1.09 |
| 102. | 1.20 |
| 103. | 0.87 |
| 104. | 1.56 |

ARTICLE VI

CONVERTIBLE AREAS

Section 1. Modification of Units; Convertible Areas. The size, location, boundaries, design or elevation of Units and/or General Common Elements and/or Limited Common Elements appurtenant or geographically proximate to any Units, by way of example and not limitation, porches, patios and walks, described in Exhibit B as it may be revised or amended from time to time, may be modified, in Developer's sole discretion and in accordance with City ordinances, by the Developer's exercise of convertibility rights of any portion or portions of such Units and Common Elements. Developer also reserves the right, at its sole discretion, to construct amenities within the General Common Elements, the maintenance, repair and replacement of which shall be the administrative expense of the Association. Such modifications may be implemented by amendment to this Master Deed effected solely by the Developer and its successors without the consent of any person. The Developer's convertibility and modification rights hereunder shall be exercised by it within a period ending no later than six years from the date of recording this Master Deed.

Section 2. Conversion of General Common Element Parking Spaces. Developer also reserves under this Article VI the right, in its sole discretion, to convert the General Common Element parking areas located in the Project either to a Limited Common Element or for use by an adjoining parcel not located in the Condominium by way of a parking easement(s).

Section 3. Nature of Modifications. Any such modifications shall be reasonably compatible, in nature and extent, with other improvements in the Project.

ARTICLE VII

CONTRACTION OF CONDOMINIUM

Section 1. Right to Contract. As of the date this Master Deed is recorded, the Developer intends to establish a Condominium Project consisting of 104 Units on the land described in Article II hereof all as shown on the Condominium Subdivision Plan. Developer reserves the right, however, to establish a Condominium Project consisting of less land by withdrawing all or any portion of the land described as follows:

All of the land described in Article II except for the land described as follows:

PARCEL A

PART OF LOTS 12 THROUGH 16 OF BLOCK 3 OF BRUSH SUBDIVISION OF PART OF PARK LOT 11 AND PART OF BRUSH FARM EAST OF AND ADJOINING AS RECORDED IN LIBER 1, PAGE 253 OF PLATS, WAYNE COUNTY RECORDS, CITY OF DETROIT, WAYNE COUNTY, MICHIGAN, BEING MORE PARTICULARLY DESCRIBED AS:

COMMENCING AT THE NORTHWEST CORNER OF LOT 11 OF SAID SUBDIVISION, POINT ALSO BEING THE INTERSECTION OF THE SOUTHERLY RIGHT OF WAY LINE OF ALFRED STREET (60 FEET WIDE) AND THE EASTERLY RIGHT OF WAY LINE OF JOHN R STREET (60 FEET WIDE); THENCE S33°26'41"E, 167.08 FEET ALONG SAID EASTERLY RIGHT OF WAY LINE TO THE NORTHERLY LINE OF A VACATED ALLEY (20 FEET WIDE); THENCE N59°16'09"E, 82.29 FEET ALONG SAID NORTHERLY RIGHT OF WAY LINE TO THE POINT OF BEGINNING; THENCE N30°43'55"W, 44.09 FEET; THENCE N59°16'05"E, 18.05 FEET; THENCE N30°43'51"W, 26.76 FEET; THENCE S59°08'06"W, 18.00 FEET; THENCE ALONG THE ARC OF A NON-TANGENT CURVE TO THE RIGHT 4.26 FEET, SAID CURVE HAVING A RADIUS OF 2.53 FEET, A CENTRAL ANGLE OF 96°27'03", AND A CHORD BEARING N10°45'54"E, 3.77 FEET; THENCE N59°16'09"E, 19.23 FEET; THENCE ALONG THE ARC OF A TANGENT CURVE TO THE RIGHT 3.93 FEET, SAID CURVE HAVING A RADIUS OF 2.50 FEET, A CENTRAL ANGLE OF 90°00'00", AND A CHORD BEARING S75°43'51"E, 3.54 FEET; THENCE S30°43'51"E, 15.33 FEET; THENCE N59°16'05"E, 64.00 FEET; THENCE N30°43'51"W, 15.33 FEET; THENCE ALONG THE ARC OF A TANGENT CURVE TO THE RIGHT 3.93 FEET, SAID CURVE HAVING A RADIUS OF 2.50 FEET, A CENTRAL ANGLE OF 90°00'00", AND A CHORD BEARING N14°16'09"E, 3.54 FEET; N59°16'09"E, 47.51 FEET; THENCE ALONG THE ARC OF A NON-TANGENT CURVE TO THE RIGHT 3.93 FEET, SAID CURVE HAVING A RADIUS OF 2.50 FEET, A CENTRAL ANGLE OF 89°56'13", AND A CHORD BEARING S75°45'45"E, 3.53 FEET; THENCE S30°47'38"E, 15.34 FEET; THENCE N59°16'05"E, 64.36 FEET; THENCE S30°43'55"E, 55.79 FEET TO THE NORTHERLY LINE OF SAID ALLEY; THENCE ALONG SAID NORTHERLY LINE, S59°16'09"W, 205.17 FEET TO THE POINT OF BEGINNING AND CONTAINING 0.283 ACRES OF LAND.

And,

PARCEL B

PART OF LOTS 17 THROUGH 20 OF BLOCK 3 OF BRUSH SUBDIVISION OF PART OF PARK LOT 11 AND PART OF BRUSH FARM EAST OF AND ADJOINING AS RECORDED IN LIBER 1, PAGE 253 OF PLATS, WAYNE COUNTY RECORDS, CITY OF DETROIT, WAYNE COUNTY, MICHIGAN, BEING MORE PARTICULARLY DESCRIBED AS:

COMMENCING AT THE NORTHWEST CORNER OF LOT 11 OF SAID SUBDIVISION, POINT ALSO BEING THE INTERSECTION OF THE SOUTHERLY RIGHT OF WAY LINE OF ALFRED STREET (60 FEET WIDE) AND THE EASTERLY RIGHT OF WAY LINE OF JOHN R STREET (60 FEET WIDE); THENCE S33°26'41"E, 167.08 FEET ALONG SAID EASTERLY RIGHT OF WAY LINE TO THE NORTHERLY LINE OF A VACATED ALLEY (20 FEET WIDE); THENCE N59°16'09"E, 312.79 FEET ALONG SAID NORTHERLY RIGHT OF WAY LINE TO THE POINT OF BEGINNING; THENCE N30°43'55"W, 55.79 FEET; THENCE N59°16'05"E, 28.15 FEET; THENCE N30°47'18"W, 15.34 FEET; THENCE ALONG THE ARC OF A TANGENT CURVE TO THE RIGHT 3.93 FEET, SAID CURVE HAVING A RADIUS OF 2.50 FEET, A CENTRAL ANGLE OF 90°00'00", AND A CHORD

BEARING N14°16'09"E, 3.54 FEET; THENCE N59°16'09"E, 47.99 FEET; THENCE ALONG THE ARC OF A TANGENT CURVE TO THE RIGHT 3.93 FEET, SAID CURVE HAVING A RADIUS OF 2.50 FEET, A CENTRAL ANGLE OF 90°00'00", AND A CHORD BEARING S75°43'51"E, 3.54 FEET; THENCE S30°47'30"E, 15.33 FEET; THENCE N59°16'05"E, 64.00 FEET; THENCE N30°47'30"W, 15.33 FEET; THENCE ALONG THE ARC OF A TANGENT CURVE TO THE RIGHT 3.93 FEET, SAID CURVE HAVING A RADIUS OF 2.50 FEET, A CENTRAL ANGLE OF 90°00'00", AND A CHORD BEARING N14°16'09"E, 3.54 FEET; N59°16'09"E, 18.91 FEET; THENCE ALONG THE ARC OF A NON-TANGENT CURVE TO THE RIGHT 3.46 FEET, SAID CURVE HAVING A RADIUS OF 2.50 FEET, A CENTRAL ANGLE OF 79°20'57", AND A CHORD BEARING S81°03'22"E, 3.19 FEET; THENCE S59°08'32"W, 17.96 FEET; THENCE S30°51'00"E, 27.46 FEET; THENCE N59°16'05"E, 18.72 FEET; THENCE S30°43'55"E, 44.08 FEET TO THE NORTHERLY LINE OF SAID ALLEY; THENCE ALONG SAID NORTHERLY LINE, S59°16'09"W, 169.81 FEET TO THE POINT OF BEGINNING AND CONTAINING 0.237 ACRES OF LAND.

Further, any other provisions of this Master Deed to the contrary notwithstanding, the number of Units in this Condominium Project may, at the option of the Developer, from time to time, within a period ending no later than six years from the date of recording this Master Deed, or longer as permitted by the Act, be contracted to any number determined by the Developer in its sole judgment, but in no event shall the number of Units be less than 20.

Section 2. Withdrawal of Land. In connection with such contraction, the Developer unconditionally reserves the right to withdraw from the Condominium Project such portion or portions of the land described in this Article VII as is not reasonably necessary to provide access to or otherwise serve the units included in the Condominium Project as so contracted. There is no obligation on the part of the Developer to withdraw from the Condominium Project all or any portion of the contractible area described above, nor is there any obligation to withdraw portions thereof in any particular order. Developer reserves the right to use the portion of the land so withdrawn to establish, in its sole discretion, a rental development, a separate condominium project (or projects) or any other form of development.

ARTICLE VIII

EXPANSION OF CONDOMINIUM

Section 1. Area of Future Development. The Condominium Project established pursuant to this Master Deed of City Modern consists of 104 Units and the land described in Article II above. It is possible that this is the first stage of an "Expandable Condominium" under the Act, if fully expanded, could contain additional land and in its entirety a maximum of 410 Units. The land, or any portion or portions thereof, that may be added to and incorporated in the Project is described as follows:

PROPOSED FUTURE AREA #1

PART OF LOTS 1 THROUGH 23 AND PART OF THE VACATED ALLEY (20 FEET WIDE) ADJACENT TO SAID LOTS OF BRUSH SUBDIVISION OF PART OF PARK LOTS 12 & 13 AND PART OF BRUSH FARM ADJOINING, AS RECORDED IN LIBER 1, PAGE 286 OF PLATS, WAYNE COUNTY RECORDS, CITY OF DETROIT, WAYNE COUNTY, MICHIGAN, BEING MORE PARTICULARLY DESCRIBED AS:

BEGINNING AT THE SOUTHWEST CORNER OF LOT 11 OF SAID SUBDIVISION, POINT ALSO BEING THE INTERSECTION OF THE NORTHERLY RIGHT OF WAY LINE OF ALFRED STREET (60 FEET WIDE) AND THE EASTERLY RIGHT OF WAY LINE OF JOHN R STREET (60 FEET WIDE); THENCE N33°26'41"W, 354.42 FEET ALONG SAID EASTERLY RIGHT OF WAY LINE TO THE SOUTHERLY LINE OF EDMUND PLACE (60 FEET WIDE); THENCE ALONG SAID SOUTHERLY LINE, N59°16'09"E, 628.81' TO THE WESTERLY RIGHT OF WAY LINE OF BRUSH STREET (60 FEET WIDE); THENCE ALONG SAID WESTERLY LINE, S27°04'01"E, 354.75 FEET TO SAID NORTHERLY RIGHT OF WAY LINE OF ALFRED STREET; THENCE ALONG SAID NORTHERLY LINE, S59°16'09"W, 589.36 FEET TO THE POINT OF BEGINNING. EXCEPTING FROM THE DESCRIPTION PARCELS: E, F, G, H, I, J & K. CONTAINING 3.192 ACRES OF LAND.

PROPOSED FUTURE AREA #2

PART OF LOTS 12 THROUGH 20 OF BLOCK 3 OF BRUSH SUBDIVISION OF PART OF PARK LOT 11 AND PART OF BRUSH FARM EAST OF AND ADJOINING AS RECORDED IN LIBER 1, PAGE 253 OF PLATS, WAYNE COUNTY RECORDS, CITY OF DETROIT, WAYNE COUNTY, MICHIGAN, BEING MORE PARTICULARLY DESCRIBED AS:

BEGINNING AT THE NORTHWEST CORNER OF LOT 11 OF SAID SUBDIVISION, POINT ALSO BEING THE INTERSECTION OF THE SOUTHERLY RIGHT OF WAY LINE OF ALFRED STREET (60 FEET WIDE) AND THE EASTERLY RIGHT OF WAY LINE OF JOHN R STREET (60 FEET WIDE); THENCE ALONG SAID SOUTHERLY LINE N59°16'09"E, 582.67 FEET TO THE WESTERLY RIGHT OF WAY LINE OF BRUSH STREET (60 FEET WIDE); THENCE ALONG SAID WESTERLY LINE, S27°04'01"E, 167.23 FEET TO THE NORTHERLY RIGHT OF WAY LINE OF A VACATED ALLEY (20 FEET WIDE); THENCE ALONG SAID NORTHERLY LINE S59°16'09"W, 564.07 FEET TO SAID EASTERLY RIGHT OF WAY LINE; THENCE ALONG SAID EASTERLY LINE N33°26'41"W, 167.08 FEET TO THE POINT OF BEGINNING. EXCEPTING FROM THE DESCRIPTION PARCELS: A, B, C, & D. CONTAINING 1.095 ACRES OF LAND.

Excepting from the above description that portion described in Article II above as it may from time to time be amended.

Section 2. Increase in Number of Units. Any other provisions of this Master Deed notwithstanding, the number of Units in the Project may, at the option of the Developer, from time to time, within a period ending no later than six years from the date of recording this Master Deed, be increased by the addition to this Condominium of any portion of the area of future development and the establishment of Units thereon. The location, nature, appearance and design of all such additional Units shall be determined by the Developer in its sole discretion subject only to approval by the City of Detroit. No Unit shall be created within the area of future development that is not restricted exclusively to residential use.

Section 3. Expansion Not Mandatory. Nothing herein contained shall in any way obligate the Developer to enlarge the Condominium Project beyond the phase established by this Master Deed and the Developer may, in its discretion, establish all or a portion of said area of future development as a rental development, a separate condominium project (or projects) or any other form of development. There are no restrictions on the election of the Developer to expand the Project other than as explicitly set forth herein. There is no obligation on the part of the Developer to add to the Condominium Project all or any portion of the area of future development described in

this Article VIII, nor is there any obligation to add portions thereof in any particular order nor to construct particular improvements thereon in any specific locations.

ARTICLE IX

OPERATIVE PROVISIONS

Any exercise of convertibility rights, contraction or expansion in the project pursuant to Article VI, Article VII and Article VIII above shall be governed by the provisions as set forth below.

Section 1. Amendment of Master Deed and Modification of Percentages of Value.

Such contraction, expansion or convertibility in this Condominium Project shall be given effect by appropriate amendments to this Master Deed in the manner provided by law, which amendments shall be prepared by and at the discretion of the Developer and shall provide that the percentages of value set forth in Article V hereof shall be proportionately readjusted in order to preserve a total value of 100% for the entire Project resulting from such amendments to this Master Deed. The precise determination of the readjustments in percentages of value shall be made within the sole judgment of the Developer. Such readjustments, however, shall be based upon the original method of determining percentages of value for the Project.

Section 2. Redefinition of Common Elements. Such amendments to the Master Deed shall also contain such further definitions and redefinitions of General or Limited Common Elements as may be necessary to adequately describe, serve and provide access to the parcel or parcels withdrawn by such amendments. In connection with any such amendments, the Developer shall have the right to change the nature of any Common Element previously included in the Project for any purpose reasonably necessary to achieve the purposes of this Article, including, but not limited to, the connection of driveways, roadways and sidewalks in the Project to any driveways, roadways and sidewalks that may be located on, or planned for the land described in Article VII and Article VIII and to provide access to any Unit that is located on, or planned for the land described in Article VII and Article VIII from the driveways, roadways and sidewalks located in the Project.

Section 3. Right to Modify Floor Plans. The Developer further reserves the right to amend and alter the floor plans and/or elevations of any buildings and/or Units described in the Condominium Subdivision Plan attached hereto. The nature and appearance of all such altered buildings and/or Units shall be determined by the Developer in its sole judgment, subject to City approval. All such improvements shall be reasonably compatible with the existing structures in the Project, as determined by the Developer in its sole discretion.

Section 4. Consolidating Master Deed. A Consolidating Master Deed (subject, however, to Article III, Section 10 of this Master Deed) shall be recorded pursuant to the Act when the Project is finally concluded as determined by the Developer in order to incorporate into one set of instruments all successive stages of development. The Consolidating Master Deed, when recorded, shall supersede the previously recorded Master Deed and all amendments thereto.

Section 5. Consent of Interested Persons. All of the Co-owners and mortgagees of Units and other persons interested or to become interested in the Project from time to time shall be deemed to have irrevocably and unanimously consented to such amendments to this Master Deed as may be proposed by the Developer to effectuate the purposes of Article VI, Article VII and Article VIII above and to any proportionate reallocation of percentages of value of existing Units which the Developer may determine necessary in conjunction with such amendments. All such interested persons irrevocably appoint the Developer as agent and attorney for the purpose of execution of

such amendments to the Master Deed and all other documents necessary to effectuate the foregoing. Such amendments may be effected without the necessity of rerecording the entire Master Deed or the Exhibits hereto and may incorporate by reference all or any pertinent portions of this Master Deed and the Exhibits hereto.

ARTICLE X

SUBDIVISION, CONSOLIDATION AND OTHER MODIFICATIONS OF UNITS

Notwithstanding any other provision of the Master Deed or the Bylaws, Units in the Condominium may be subdivided, consolidated, modified and the boundaries relocated, in accordance with Sections 48 and 49 of the Act and this Article; such changes in the affected Unit or Units shall be promptly reflected in a duly recorded amendment or amendments to this Master Deed.

Section 1. By Developer. Developer reserves the sole right during the Construction and Sales Period and without the consent of any other Co-owner or any mortgagee of any Unit to take the following action:

(a) **Subdivide Units; Consolidate Units; Relocate Units.** Subdivide or resubdivide any Units which it owns, consolidate under single ownership two or more Units which are located adjacent to one another, and relocate any boundaries between Units. Such subdivision or resubdivision of Units, consolidation of Units and relocation of boundaries of Units shall be given effect by an appropriate amendment or amendments to this Master Deed in the manner provided by law, which amendment or amendments shall be prepared by and at the sole discretion of Developer, its successors or assigns.

(b) **Amend to Effectuate Modifications.** In any amendment or amendments resulting from the exercise of the rights reserved to Developer above, each portion of the Unit or Units resulting from such subdivision, consolidation or relocation of boundaries shall be separately identified by number and the percentage of value as set forth in Article V hereof for the Unit or Units subdivided, consolidated or as to which boundaries are relocated shall be proportionately allocated to the resultant new Condominium Units in order to preserve a total value of 100% for the entire Project resulting from such amendment or amendments to this Master Deed. The precise determination of the readjustments in percentage of value shall be within the sole judgment of Developer. Such amendment or amendments to the Master Deed shall also contain such further definitions of General or Limited Common Elements as may be necessary to adequately describe the Units in the Condominium Project as so modified. All of the Co-owners and mortgagees of Units and other persons interested or to become interested in the Project from time to time shall be deemed to have irrevocably and unanimously consented to such amendment or amendments of this Master Deed to effectuate the foregoing and to any proportionate reallocation of percentages of value of Units which Developer or its successors may determine necessary in conjunction with such amendment or amendments. All such interested persons irrevocably appoint Developer or its successors as agent and attorney for the purpose of execution of such amendment or amendments to the Master Deed and all other documents necessary to effectuate the foregoing. Such amendments may be effected without the necessity of rerecording this entire Master Deed or the Exhibits hereto.

Section 2. By Co-owners. One or more Co-owners may undertake:

(a) **Subdivision of Units.** The Co-owner of a Unit may subdivide his Unit upon request to the Association in accordance with Section 49 of the Act. Upon receipt of such request, the president of the Association shall cause to be prepared an amendment to the Master Deed, duly subdividing the Unit, separately identifying the resulting Units by number or other designation, designating only the Limited or General Common Elements in connection therewith, and reallocating the percentages of value in accordance with the Co-owner's request. The Co-owner requesting such subdivision shall bear all costs of such amendment. Such subdivision shall not become effective, however, until the amendment to the Master Deed, duly executed by the Association, has been recorded in the office of the Wayne County Register of Deeds.

(b) **Relocation of Boundaries.** Co-owners of Units may relocate boundaries between their Units upon written request to the Association in accordance with Section 48 of the Act. Upon receipt of such request, the president of the Association shall cause to be prepared an amendment to the Master Deed duly relocating the boundaries, identifying the Units involved, reallocating percentages of value and providing for conveyancing between or among the Co-owners involved in relocation of boundaries. The Co-owners requesting relocation of boundaries shall bear all costs of such amendment. Such relocation of boundaries shall not become effective, however, until the amendment to the Master Deed has been recorded in the office of the Wayne County Register of Deeds.

Section 3. Limited Common Elements. Limited Common Elements shall be subject to assignment and reassignment in accordance with Section 39 of the Act and in furtherance of the rights to subdivide, consolidate or relocate boundaries described in this Article.

Section 4. City Approval. All modifications contemplated by this Article VIII shall be subject to the prior approval of the City of Detroit.

ARTICLE XI

EASEMENTS

Section 1. Easement for Maintenance of Encroachments and Utilities. In the event any portion of a Unit or Common Element encroaches upon another Unit, Common Element or Community Area (defined in the Declaration) due to shifting, settling or moving of a building, or due to survey errors, or construction deviations, reciprocal easements shall exist for the maintenance of such encroachment for so long as such encroachment exists, and for maintenance thereof after rebuilding in the event of any destruction. There shall be easements to, through and over those portions of the land, structures, buildings, improvements, walls and ceilings (including interior Unit walls and ceilings) contained therein for the continuing maintenance and repair of all utilities in the Condominium. There shall exist easements of support with respect to any Unit interior wall which supports a Common Element.

Section 2. Easements and Developmental Rights Retained by Developer.

(a) **Access Easements.** Developer reserves for the benefit of itself, its successors and assigns, and all future owners of the land which may be withdrawn from the Project as reserved in Article VII and the land described in Article VIII for proposed future expansion, or any portion or portions thereof, easements for the unrestricted use of all roads, drives, walkways and other General Common Elements in the Condominium for the purpose of further development and construction (on or off the Condominium Premises) by it

or its successors and assigns and also for the purpose of perpetual ingress and egress to and from all or any portion of the land described in Article VII that may be withdrawn from the Condominium or any portion of the land described in Article VIII that is identified for future expansion. In order to achieve the purposes of this Article and of Articles VII and VIII of this Master Deed, Developer shall have the right to alter any General Common Element areas existing between said road or drive and any portion of the land described in Article VII that is withdrawn or any portion of the land described in Article VIII by installation of curb cuts, paving, drives, walks and roadway connections at such locations on and over the General Common Elements as Developer may elect from time to time. Developer shall also have the right, in furtherance of its construction, development and sales activities on the Condominium, to go over and across, and to permit its agents, contractors, subcontractors and employees to go over and across, any portion of the General Common Elements from time to time as Developer may deem necessary for such purposes. In the event Developer disturbs any area of the Condominium Premises adjoining such curb cuts, paving, drives, walks or roadway connections or other General Common Elements upon installation thereof or in connection with its construction, development and sales activities, Developer shall, at its expense, restore such disturbed areas to substantially their condition existing immediately prior to such disturbance. All continuing expenses of maintenance, repair, replacement and resurfacing of any road used for perpetual access purposes referred to in this Section shall be perpetually shared by this Condominium and any developed portions of the land described in Article VII and Article VIII not lying within the Condominium whose closest means of access to a public road is over such road or roads. The Co-owners in this Condominium shall be responsible from time to time for payment of a proportionate share of said expenses which share shall be determined by multiplying such expenses times a fraction, the numerator of which is the number of completed dwelling Units in this Condominium, and the denominator of which is comprised of the number of such Units plus all other completed dwelling Units on the land described in Article VII and Article VIII not lying within the Condominium whose closest means of access to a public road is over such road or drive. Developer may, by a subsequent instrument prepared and recorded in its discretion without consent from any interested party, specifically define by legal description the easements of access reserved hereby, if Developer deems it necessary or desirable to do so. Developer further reserves the right during the Construction and Sales Period to install temporary construction roadways and accesses over the General Common Elements in order to gain access from the Project to a public road.

The Developer reserves the right at any time until the elapse of two (2) years after the expiration of the Construction and Sales Period, and the Association shall have the right thereafter, to dedicate to the public a right-of-way of such width as may be required by the local public authority over any or all of the rights-of-way in City Modern, shown as General Common Elements on Exhibit B. Any such right-of-way dedication may be made by the Developer without the consent of any Co-owner, mortgagee or other person and shall be evidenced by an appropriate amendment to this Master Deed and to Exhibit B hereto, recorded in the Wayne County Records. All of the Co-owners and mortgagees of Units and other persons interested or to become interested in the Project from time to time shall be deemed to have irrevocably and unanimously consented to such amendment or amendments of this Master Deed to effectuate the foregoing right-of-way dedication.

(b) **Utility Easements.** Developer also hereby reserves for the benefit of itself, its successors and assigns and all future owners of the land described in Article VII that may be withdrawn from the Condominium and the land described in Article VIII, or any portion or portions thereof, perpetual easements to utilize, tap, tie into, extend and enlarge all utility

mains located in the Condominium Premises, including, but not limited to, water, gas, telephone, electrical, cable television, storm and sanitary sewer mains, and to connect to transformer(s) located on the Condominium Premises. In the event Developer, its successors or assigns, utilizes, taps, ties into, extends or enlarges any utilities located on the Condominium Premises, it shall be obligated to pay all of the expenses reasonably necessary to restore the Condominium Premises to their state immediately prior to such utilization, tapping, tying-in, extension or enlargement. All expenses of maintenance repair and replacement of any utility mains referred to in this Section shall be shared by this Condominium and any developed portions of the land described in Article VII that may be withdrawn from the Condominium and in Article VIII, which are served by such utility mains. The Co-owners of this Condominium shall be responsible from time to time for payment of a proportionate share of said expenses which share shall be determined by multiplying such expenses times a fraction, the numerator of which is the number of dwelling Units in this Condominium, and the denominator of which is comprised of the numerator plus all other dwelling Units on the land described in Article VII and in Article VIII not located within the Condominium which benefit from such mains. Provided, however, that the foregoing expenses are to be paid and shared only if such expenses are not borne by a governmental agency or public utility. Provided, further, that the expense sharing shall be applicable only to utility mains and all expenses of maintenance, upkeep, repair and replacement of utility leads shall be borne by the Association to the extent such leads are located on the Condominium Premises and serve at least two Units in the Condominium. The Co-owners and the Association shall have no responsibility with respect to any utility leads which service dwellings outside the Condominium Premises.

The Developer reserves the right at any time until the elapse of two (2) years after the expiration of the Construction and Sales Period, and the Association shall have the right thereafter, to grant easements for utilities over, under and across the Condominium to appropriate governmental agencies or public utility companies and to transfer title of utilities to governmental agencies or to utility companies. Any such grants of easement or transfers of title may be made by the Developer without the consent of any Co-owner, mortgagee or other person and shall be evidenced by an appropriate amendment to this Master Deed and to Exhibit B hereto, recorded in the Wayne County Records. All of the Co-owners and mortgagees of Units and other persons interested or to become interested in the Project from time to time shall be deemed to have irrevocably and unanimously consented to such amendment or amendments of this Master Deed as may be required to effectuate any of the foregoing grants of easement or transfers of title.

Section 3. Grant of Easements by Association. The Association, acting through its lawfully constituted Board of Directors (including any Board of Directors acting prior to the Transitional Control Date) shall be empowered and obligated to grant such easements, licenses, rights-of-entry and rights-of-way over, under and across the Condominium Premises for utility purposes, access purposes or other lawful purposes as may be necessary for the benefit of the Condominium; subject, however, to the approval of the Developer so long as the Construction and Sales Period has not expired.

Section 4. Easements for Maintenance, Repair and Replacement. The Developer, the Association and all public or private utilities shall have such easements over, under, across and through the Condominium Premises, including all Units and Common Elements, as may be necessary to fulfill any responsibilities of maintenance, repair, decoration or replacement which they or any of them are required or permitted to perform under the Condominium Documents or by law. These easements include, without any implication of limitation, the right of the Association to obtain

access during reasonable hours and upon reasonable notice to water meters, sprinkler controls and valves and other Common Elements located within any Unit or its appurtenant Limited Common Elements. It is also a matter of concern that a Co-owner may fail to properly maintain his Unit and its appurtenant Limited Common Elements in accordance with the Condominium Documents and standards established by the Association. Therefore, in the event a Co-owner fails, as required by this Master Deed, the Bylaws or any rules and regulations promulgated by the Association, to properly and adequately maintain, decorate, repair, replace or otherwise keep his Unit or any improvements or appurtenances located therein or any Limited Common Elements appurtenant thereto, the Association (and/or the Developer during the Construction and Sales Period) shall have the right, and all necessary easements in furtherance thereof, (but not the obligation) to take whatever action or actions it deems desirable to so maintain, decorate, repair or replace the Unit, its appurtenances or any of its Limited Common Elements, all at the expense of the Co-owner of the Unit. Failure of the Association (or the Developer) to take any such action shall not be deemed a waiver of the Association's (or the Developer's) right to take any such action at a future time. All costs incurred by the Association or the Developer in performing any responsibilities which are required, in the first instance to be borne by any Co-owner, shall be assessed against such Co-owner and shall be due and payable with his monthly assessment next falling due; further, the lien for non-payment shall attach as in all cases of regular assessments and such assessments may be enforced by the use of all means available to the Association under the Condominium Documents and by law for the collection of regular assessments including, without limitation, legal action, foreclosure of the lien securing payment and imposition of fines.

Section 5. Telecommunications Agreements.

(a) Both the Developer during the Construction and Sales Period and the Association, acting through its duly constituted Board of Directors and subject to the Developer's approval during the Construction and Sales Period, shall have the power to grant such easements, licenses and other rights of entry, use and access and to enter into any contract or agreement, including wiring agreements, right-of-way agreements, access agreements and multi-unit agreements and, to the extent allowed by law, contracts for sharing of any installation or periodic subscriber service fees as may be necessary, convenient or desirable to provide for telecommunications, videotext, broad band cable, satellite dish, fiber optic service, earth antenna and similar services (collectively "Telecommunications") to the Project or any Unit therein. Notwithstanding the foregoing, in no event shall the Board of Directors enter into any contract or agreement or grant any easement, license or right of entry or do any other act or thing which will violate any provision of any federal, state or local law or ordinance. Any and all sums paid by any Telecommunications or other company or entity in connection with such service, including fees, if any, for the privilege of installing same or sharing periodic subscriber service fees, shall be receipts affecting the administration of the Condominium Project within the meaning of the Act and shall be paid over to and shall be the property of the Association, unless the company is operated by the Developer as reserved in sub-paragraph (b), upon which event they shall be paid over to and shall be the property of the Developer.

(b) The Developer may establish cable and/or satellite service, provide fiber optic service or other form of communication facility in the Project, but has no obligation to do so. In such event, the fiber optic cables and related equipment, cable and/or satellite equipment and any other equipment installed by Developer to provide a communication facility ("Communication Improvements") located throughout the Project, up to the point of entry to each residence, would be owned by the Developer. At all times the Developer provides any such services in the Project, the Communications Improvements will be installed,

maintained, repaired and replaced by the Developer, at the Developer's sole cost and expense. The Developer hereby reserves an easement throughout the Project for the purpose of installing, maintaining, repairing and replacing the Communications Improvements, in the event the Communications Improvements are installed. The rights reserved in this paragraph can be assigned by the Developer or transferred to its successor, assign or designee.

Section 6. Emergency Vehicle and Service Vehicle Access Easement. There shall exist for the benefit of the City of Detroit, or other emergency or public service agency or authority, an easement over all roads in the Condominium for use by the emergency and/or service vehicles of the City or such agencies. The easement shall be for purposes of ingress and egress to provide, without limitation, fire and police protection, ambulance and rescue services, school bus and mail or package delivery, and other lawful governmental or private emergency or other reasonable and necessary services to the Condominium Project and Co-owners thereof. This grant of easement shall in no way be construed as a dedication of any streets, roads or driveways to the public.

Section 7. City Modern Community Easements. There shall exist the following Community Easements in, over and upon the Condominium:

(a) Resource Room Easements-Easements are hereby created for the shared use of the Resource Rooms designated and depicted as such on Exhibit B hereto and such easements shall be administered by the Declarant or other administrator as set forth in the Declaration. Such use shall be shared by Unit owners in the Condominium and the owners of other Properties within the Community on a reasonable basis to be determined solely by the Declarant or other administrator pursuant to the Declaration.

(b) Parking Easements -- Easements are hereby created for parking in the exterior ground level General Common Element space located at the easterly open end of Parcel G depicted as such on Exhibit B hereto and such easements shall be administered by the Declarant as set forth in the Declaration. The right to utilize such parking easements may be assigned and/or reassigned at any time and/or from time to time, in whole or in part, to any Property or Properties in the Community as determined by the Declarant in its sole discretion pursuant to the Declaration.

(c) Surveillance and Security System Easements. Easements are hereby created on and over the entire Condominium for installation and operation of a surveillance and security system for the benefit of the entire City Modern Community which easements shall be administered by the Declarant as set forth in the Declaration. The surveillance system easements shall include, without limitation, the right to install and operate cameras, sensors, auditory devices, and other related fixtures and/or equipment anywhere on the exteriors of buildings in the Condominium or upon or within other General Common Elements thereof. If it would be of benefit to the Community to do so, Any such system may be integrated with other surveillance and security systems of lands and properties located nearby to the City Modern Community.

(d) Other Easements The Developer shall also have the right, from time to time during the Construction and Sales period (and the Association thereafter) to grant, create and/or otherwise establish such other easements over and upon the Condominium as may be necessary or reasonably desirable in furtherance of the development, maintenance, community usage, operation and/or administration of the City Modern Community in general and to confer responsibilities and jurisdiction for administration and maintenance of such easements upon the Declarant under the Declaration and tis successors and assigns.

ARTICLE XII

AGREEMENT WITH CITY OF DETROIT

The Condominium is subject to the terms, conditions, restrictions and covenants of that certain Agreement to Purchase and Develop Land entered into between Brush Park Development Company Phase I LLC ("Brush Park") and the City of Detroit, recorded in Liber 53075, at Page 480 Wayne County Records, as amended by the First Amendment to Agreement to Purchase and Develop Land recorded in Liber 53105 Wayne County Records and Second Amendment Agreement to Purchase and Develop Land recorded in Liber 5310, at Page 1234, Wayne County Records, collectively referred to below as the "Development Agreement". Pursuant to the Development Agreement, all Third Party Builders, as that term is defined therein, who acquires the Property described in Article II above is required to (i) apply for a building permit pursuant to plans and specifications approved by Brush Park within 30 days of their acquisition of title; (ii) commence construction within 30-days after issuance of a building permit; and (iii) thereafter diligently pursue construction to completion. The Development Agreement also requires the Property described in Article II above to be either (w) under construction; (x) a completed structure; (y) landscaped or paved; or (z) in process of being sold to a Third Party Builder. The City of Detroit has the right to enforce the restrictions set forth in this Article XIII if Brush Park or the Association fails to commence enforcement of such restrictions within 30-days after a breach of any of the restrictions set forth in this Article XIII.

ARTICLE XIII

AMENDMENT

This Master Deed and the Condominium Subdivision Plan may be amended with the consent of 66-2/3% of the Co-owners in number and in value, except as hereinafter set forth:

Section 1. Modification of Units or Common Elements. No Unit dimension may be modified in any material way without the consent of the Co-owner and mortgagee of such Unit nor may the nature or extent of Limited Common Elements or the responsibility for maintenance, repair or replacement thereof be modified in any material way without the written consent of the Co-owner and mortgagee of any Unit to which the same are appurtenant, except as otherwise expressly provided above to the contrary.

Section 2. Mortgagee Consent. Amendments shall require the approval of first mortgagees in accordance with Section 90a of the Act.

Section 3. By Developer. Pursuant to Section 90(1) of the Act, the Developer hereby reserves the right, on behalf of itself and on behalf of the Association, to amend this Master Deed and the other Condominium Documents without approval of any Co-owner or mortgagee for the purposes of correcting survey or other errors and for any other purpose as do not materially affect any rights of any Co-owners or mortgagees in the Project.

Section 4. Change in Percentage of Value. The value of the vote of any Co-owner and the corresponding proportion of common expenses assessed against such Co-owner shall not be modified without the written consent of such Co-owner and his mortgagee, nor shall the percentage of value assigned to any Unit be modified without like consent, except as provided in this Master Deed or in the Bylaws.

Section 5. Termination, Vacation, Revocation or Abandonment. The Condominium Project may not be terminated, vacated, revoked or abandoned without the written consent of the Developer and 80% of non-Developer Co-owners.

Section 6. Developer Approval. During the Construction and Sales Period, the Condominium Documents shall not be amended nor shall the provisions thereof be modified by any other document without the written consent of the Developer.

ARTICLE XIV

ASSIGNMENT

Any or all of the rights and powers granted or reserved to the Developer in the Condominium Documents or by law, including the power to approve or disapprove any act, use or proposed action or any other matter or thing, may be assigned by it to any other entity or to the Association. Any such assignment or transfer shall be made by appropriate instrument in writing duly recorded in the office of the Wayne County Register of Deeds.

(SEE FOLLOWING PAGE FOR SIGNATURES)

HUNTER PASTEUR HOMES BRUSH PARK LLC,
a Michigan limited liability company

By: *[Signature]*
Randall P. Wertheimer
Its: Duly Authorized Representative

STATE OF MICHIGAN)
) SS.
COUNTY OF OAKLAND)

On this 16th day of June, 2017 in Oakland County, Michigan, the foregoing Master Deed was acknowledged before me by Randall P. Wertheimer, Duly Authorized Representative of HUNTER PASTEUR HOMES BRUSH PARK LLC , a Michigan limited liability company, on behalf of the company.

WENDY L. TAYLOR
Notary Public, State of Michigan
County of Oakland
My Commission Expires Apr. 03, 2020
Acting in the County of *Calhoun*

[Signature]
Notary Public, State of Michigan, County of *Oakland*
My commission expires: *4/3/2020*
Acting in the County of *Calhoun*

**Master Deed drafted by and
when recorded return to:**
C. Kim Shierk of
Williams Williams Rattner & Plunkett, p.c.
380 North Old Woodward Avenue, Suite 300
Birmingham, Michigan 48009

CITY MODERN

EXHIBIT A

BYLAWS

ARTICLE I

ASSOCIATION OF CO-OWNERS

City Modern, a residential Condominium Project located in the City of Detroit, Wayne County, Michigan, shall be administered by an Association of Co-owners which shall be a non-profit corporation, hereinafter called the "Association," organized under the applicable laws of the State of Michigan, and responsible for the management, maintenance, operation and administration of the Common Elements, easements and affairs of the Condominium Project in accordance with the Condominium Documents and the laws of the State of Michigan. These Bylaws shall constitute both the Condominium Bylaws referred to in the Master Deed and required by Section 3(9) of the Act and the Association Bylaws provided for under the Michigan Nonprofit Corporation Act. Each Co-owner shall be entitled to membership and no other person or entity shall be entitled to membership. The share of a Co-owner in the funds and assets of the Association cannot be assigned, pledged or transferred in any manner except as an appurtenance to his Unit. The Association shall keep current copies of the Master Deed, all amendments to the Master Deed, and other Condominium Documents for the Condominium Project available at reasonable hours to Co-owners, prospective purchasers, mortgagees and prospective mortgagees of Units in the Condominium Project. All Co-owners in the Condominium Project and all persons using or entering upon or acquiring any interest in any Unit therein or the Common Elements thereof shall be subject to the provisions and terms set forth in the aforesaid Condominium Documents.

ARTICLE II

ASSESSMENTS

All expenses arising from the management, administration and operation of the Association in pursuance of its authorizations and responsibilities as set forth in the Condominium Documents and the Act shall be levied by the Association against the Units and the Co-owners thereof in accordance with the following provisions:

Section 1. Assessments for Common Elements. All costs incurred by the Association in satisfaction of any liability arising within, caused by, or connected with the Common Elements or the administration of the Condominium Project shall constitute expenditures affecting the administration of the Project, and all sums received as the proceeds of, or pursuant to, any policy of insurance securing the interest of the Co-owners against liabilities or losses arising within, caused by, or connected with the Common Elements or the administration of the Condominium Project shall constitute receipts affecting the administration of the Condominium Project, within the meaning of Section 54(4) of the Act.

Section 2. Determination of Assessments. Assessments shall be determined in accordance with the following provisions:

(a) Budget. The Board of Directors of the Association shall establish an annual budget in advance for each fiscal year and such budget shall project all expenses for the forthcoming year which may be required for the proper operation, management and maintenance of the Condominium Project, including a reasonable allowance for contingencies and reserves. An adequate reserve fund for maintenance, repairs and replacement of those Common Elements that must be replaced on a periodic basis shall also be established in the budget and must be funded by regular monthly payments as set forth in Section 3 below rather than by special assessments. At a minimum, the reserve fund shall be equal to 10% of the Association's current annual budget on a noncumulative basis. Since the minimum standard required by this subsection may prove to be inadequate for this particular project, the Association of Co-owners should carefully analyze the Condominium Project to determine if a greater amount should be set aside, or if additional reserve funds should be established for other purposes from time to time. Upon adoption of an annual budget by the Board of Directors, copies of the budget shall be delivered to each Co-owner and the assessment for said year shall be established based upon said budget, although the failure to deliver a copy of the budget to each Co-owner shall not affect or in any way diminish the liability of any Co-owner for any existing or future assessments. Should the Board of Directors at any time determine, in the sole discretion of the Board of Directors: (1) that the assessments levied are or may prove to be insufficient: (a) to pay the costs of operation and management of the Condominium, (b) to provide repairs and replacements to those existing Common Elements for which the Association as repair or replacement responsibilities, or (c) to provide additions to the Common Elements not exceeding \$15,000.00 annually for the entire Condominium Project, or (2) in the event of emergencies, the Board of Directors shall have the authority to increase the general assessment or to levy such additional assessment or assessments as it shall deem to be necessary. The Board of Directors also shall have the authority, without Co-owner consent, to levy assessments pursuant to the provisions of Article V, Section 4 hereof. The discretionary authority of the Board of Directors to levy assessments pursuant to this subsection shall rest solely with the Board of Directors for the benefit of the Association and the members thereof, and shall not be enforceable by any creditors of the Association or the members thereof.

(b) Special Assessments. Special assessments, in addition to those required in subsection (a) above, may be made by the Board of Directors from time to time and approved by the Co-owners as hereinafter provided to meet other needs or requirements of the Association, including, but not limited to: (1) assessments for additions to the Common Elements of a cost exceeding \$15,000.00 for the entire Condominium Project per year, (2) assessments to purchase a Unit upon foreclosure of the lien for assessments described in Section 4 hereof, (3) assessments to purchase a Unit for use as a resident manager's Unit, or (4) assessments for any other appropriate purpose not elsewhere herein described. Special assessments referred to in this subsection (b) (but not including those assessments referred to in subsection 2(a) above, which shall be levied in the sole discretion of the Board of Directors) shall not be levied without the prior approval of no less than 66 -2/3% of all Co-owners in number and in value except as hereinafter provided. The authority to levy assessments pursuant to this subsection is solely for the benefit of the Association and the members thereof and shall not be enforceable by any creditors of the Association or the members thereof.

(c) Assessments Pursuant to the Declaration. The Association shall collect a *prorata* share from each Co-owner, in addition to the assessments set forth above, of all assessments levied against the Association pursuant to the Declaration. The default and

enforcement provisions contained in these Bylaws shall apply with respect to the collection of all assessments levied by said Declaration. Assessments collected from the Co-owners shall be paid over by the Association to the Declarant, its successor and assigns in the Declaration on or before the due date established for the payment of such assessments.

Section 3. Apportionment of Assessments and Penalty for Default. Unless otherwise provided herein or in the Master Deed, all assessments levied against the Co-owners to cover expenses of administration shall be apportioned among and paid by the Co-owners in accordance with the percentage of value assigned to each Unit in the Master Deed, without increase or decrease for the existence of any rights to the use of Limited Common Elements appurtenant to a Unit. Annual assessments as determined in accordance with Article II, Section 2(a) above shall be payable by Co-owners in 12 equal monthly installments, commencing with acceptance of a deed to or a land contract vendee's interest in a Unit, or with the acquisition of fee simple title to a Unit by any other means. The payment of an assessment shall be in default if such assessment, or any part thereof, is not paid to the Association in full on or before the due date for such payment. An automatic late charge not exceeding \$50 per installment per month may be added to each installment in default for five or more days until each installment together with all applicable late charges is paid in full. The Board of Directors shall also have the right to apply a discount for assessments received by the Association on or before the date on which any such assessment falls due. Each Co-owner (whether one or more persons) including a land contract vendee, shall be, and remain, personally liable for the payment of all assessments (including automatic late charges and other fines for late payment and costs of collection and enforcement of payment) pertinent to his Unit which may be levied while such Co-owner is the owner thereof, except a land contract purchaser from any Co-owner including Developer shall be so personally liable and such land contract seller shall not be personally liable for all such assessments levied up to and including the date upon which such land contract seller actually takes possession of the Unit following extinguishment of all rights of the land contract purchaser in the Unit. Payments on account of installments of assessments in default shall be applied as follows: first, to costs of collection and enforcement of payment, including reasonable attorneys' fees; second, to any interest charges and fines for late payment on such installments; and third, to installments in default in order of their due dates. Co-owners delinquent in paying assessments shall be ineligible to serve on committees or as a Director of the Association.

Section 4. Liens for Unpaid Assessments. Sums assessed by the Association which remain unpaid, including but not limited to regular assessments, special assessments, fines and late charges, shall constitute a lien upon the Unit or Units in the Project owned by the Owner at the time of the assessment and upon the proceeds of sale thereof. Any such unpaid sum shall constitute a lien against the Unit or Units as of the first day of the fiscal year to which the assessment, fine or late charge relates and shall be a lien prior to all claims except real property taxes and first mortgages of record. All charges which the Association may levy against any Owner shall be deemed to be assessments for purposes of this Section and Section 108 of the Act.

Section 5. Waiver of Use or Abandonment of Unit. No Co-owner may exempt himself from liability for his contribution toward the expenses of administration or for payment of assessments to the Association by waiver of the use or enjoyment of any of the Common Elements or by the abandonment of his Unit or by waiver of use or enjoyment of rights reserved in the Master Deed or Declaration.

Section 6. Enforcement.

(a) Remedies. In addition to any other remedies available to the Association, the Association may enforce collection of delinquent assessments together with all applicable late charges, interest, fines, costs, advances paid by the Association to protect its lien, actual attorneys' fees (not limited to statutory fees) and other costs, by a suit at law for a money judgment or by foreclosure of the statutory lien that secures payment of assessments. In the event of default by any Co-owner in the payment of any installment of the annual assessment levied against his Unit, the Association shall have the right to declare all unpaid installments of the annual assessment for the pertinent fiscal year immediately due and payable. The Association also may discontinue the furnishing of any utilities or other services to a Co-owner in default upon seven days' written notice to such Co-owner of its intention to do so. A Co-owner in default shall not be entitled to serve on committees or as a Director of the Association or to utilize any of the General Common Elements of the Project and shall not be entitled to vote at any meeting of the Association so long as such default continues; provided, however, this provision shall not operate to deprive any Co-owner of ingress or egress to and from his Unit. In a judicial foreclosure action, a receiver may be appointed to collect a reasonable rental for the Unit from the Co-owner thereof or any persons claiming under him. The Association may assess additional fines for chronic late payment or non-payment of assessments in accordance with the provisions of Article XIX, Section 4 and Article XX of these Bylaws which fines may be in addition to automatic late charges previously established. All of these remedies shall be cumulative and not alternative.

(b) Foreclosure Proceedings. Each Co-owner, and every other person who from time to time has any interest in the Project, shall be deemed to have granted to the Association the unqualified right to elect to foreclose the lien securing payment of assessments either by judicial action or by advertisement. The provisions of Michigan law pertaining to foreclosure of mortgages by judicial action and by advertisement, as the same may be amended from time to time, are incorporated herein by reference for the purposes of establishing the alternative procedures to be followed in lien foreclosure actions and the rights and obligations of the parties to such actions. Further, each Co-owner and every other person who from time to time has any interest in the Project shall be deemed to have authorized and empowered the Association to sell or to cause to be sold the Unit with respect to which the assessment(s) is or are delinquent and to receive, hold and distribute the proceeds of such sale in accordance with the priorities established by applicable law. Each Co-owner of a Unit in the Project acknowledges that at the time of acquiring title to such Unit, he was notified of the provisions of this subsection and that he voluntarily, intelligently and knowingly waived notice of any proceedings brought by the Association to foreclose by advertisement the lien for nonpayment of assessments and a hearing on the same prior to the sale of the subject Unit.

(c) Notice of Action. Notwithstanding the foregoing, neither a judicial foreclosure action nor a suit at law for a money judgment shall be commenced, nor shall any notice of foreclosure by advertisement be published, until the expiration of 10 days after mailing, by first class mail, postage prepaid, addressed to the delinquent Co-owner(s) at his or their last known address, of a written notice that one or more installments of the annual assessment levied against the pertinent Unit is or are delinquent and that the Association may invoke any of its remedies hereunder if the default is not cured within 10 days after the date of mailing. Such written notice shall be accompanied by a written affidavit of an authorized representative of the Association that sets forth (i) the affiant's capacity to make the affidavit, (ii) the statutory and other authority for the lien, (iii) the amount outstanding (exclusive of interest, costs, attorney fees and future assessments), (iv) the legal description of the

subject Unit(s), and (v) the name(s) of the Co-owner(s) of record. Such affidavit shall be recorded in the office of the Register of Deeds in the county in which the Project is located prior to commencement of any foreclosure proceeding, but it need not have been recorded as of the date of mailing as aforesaid. If the delinquency is not cured within the 10-day period, the Association may take such remedial action as may be available to it hereunder or under Michigan law. In the event the Association elects to foreclose the lien by advertisement, the Association shall so notify the delinquent Co-owner and shall inform him that he may request a judicial hearing by bringing suit against the Association.

(d) Expenses of Collection. The expenses incurred in collecting unpaid assessments, including late charges, interest, fines, costs, actual attorneys' fees (not limited to statutory fees), advances for taxes or other liens paid by the Association to protect its lien and other costs, shall be chargeable to the Co-owner in default and shall be secured by the lien on his Unit.

Section 7. Liability of Mortgagee. Notwithstanding any other provisions of the Condominium Documents, the holder of any first mortgage covering any Unit in the Project which comes into possession of the Unit pursuant to the remedies provided in the mortgage or by deed (or assignment) in lieu of foreclosure, or any purchaser at a foreclosure sale, shall take the property free of any claims for unpaid assessments or charges against the mortgaged Unit which accrue prior to the time such holder or purchaser acquires title to the Unit.

Section 8. Developer's Responsibility for Assessments. The Developer of the Condominium, even though a member of the Association, shall not be responsible for payment of the monthly Association assessment, except with respect to Occupied Units that it owns. Developer, however, shall independently pay all direct costs of maintaining Units for which it is not required to pay monthly maintenance assessments. In no event shall Developer be responsible for payment of any assessments for deferred maintenance, reserves for replacement, for capital improvements or other special assessments, except with respect to Occupied Units owned by it. Developer shall not be responsible at any time for payment of said monthly assessment or payment of any expenses whatsoever with respect to Units not completed notwithstanding the fact that such incomplete Units may have been depicted in the Master Deed. Further, Developer shall in no event be liable for any assessment, general or special, levied in whole or in part to purchase any Unit from the Developer or to finance any litigation or other claims against the Developer, any cost of investigating or preparing such litigation or claim or any similar or related costs. "Occupied Unit" shall mean a Unit used as a residence. "Completed Unit" shall mean a Unit with respect to which a certificate of occupancy has been issued by the City of Detroit.

Section 9. Property Taxes and Special Assessments. All property taxes and special assessments levied by any public taxing authority shall be assessed in accordance with Section 131 of the Act.

Section 10. Personal Property Tax Assessment of Association Property. The Association shall be assessed as the person or entity in possession of any tangible personal property of the Condominium owned or possessed in common by the Co-owners, and personal property taxes based thereon shall be treated as expenses of administration.

Section 11. Construction Lien. A construction lien otherwise arising under Act No. 497 of the Michigan Public Acts of 1980, as amended, shall be subject to Section 132 of the Act.

Section 12. Statement as to Unpaid Assessments. The purchaser of any Unit may request a statement of the Association as to the amount of any unpaid Association assessments thereon, whether regular or special. Upon written request to the Association accompanied by a copy of the executed purchase agreement pursuant to which the purchaser holds the right to acquire a Unit, the Association shall provide a written statement of such unpaid assessments, interest, late charges, fines, costs and other fees as may exist or a statement that none exist, which statement shall be binding upon the Association for the period stated therein. Upon the payment of that sum within the period stated, the Association's lien for assessments as to such Unit shall be deemed satisfied; provided, however, that the failure of a purchaser to request such statement at least 5 days prior to the closing of the purchase of such Unit shall render any unpaid assessments against the Condominium Unit together with interest, costs, fines, late charges and attorney fees, and the lien securing same fully enforceable against such purchaser and the Unit itself, to the extent provided by the Act. Under the Act, unpaid assessments constitute a lien upon the Unit and the proceeds of sale thereof prior to all claims except real property taxes and first mortgages of record.

ARTICLE III

ARBITRATION

Section 1. Scope and Election. Disputes, claims, or grievances arising out of or relating to the interpretation or the application of the Condominium Documents, or any disputes, claims or grievances arising among or between the Co-owners and the Association, upon the election and written consent of the parties to any such disputes, claims or grievances (which consent shall include an agreement of the parties that the judgment of any circuit court of the State of Michigan may be rendered upon any award pursuant to such arbitration), and upon written notice to the Association, shall be submitted to arbitration and the parties thereto shall accept the arbitrator's decision as final and binding, provided that no question affecting the claim of title of any person to any fee or life estate in real estate is involved. The Commercial Arbitration Rules of the American Arbitration Association as amended and in effect from time to time hereafter shall be applicable to any such arbitration.

Section 2. Judicial Relief. In the absence of the election and written consent of the parties pursuant to Section 1 above, no Co-owner or the Association shall be precluded from petitioning the courts to resolve any such disputes, claims or grievances.

Section 3. Election of Remedies. Such election and written consent by Co-owners or the Association to submit any such dispute, claim or grievance to arbitration shall preclude such parties from litigating such dispute, claim or grievance in the courts.

ARTICLE IV

INSURANCE

Section 1. Extent of Coverage. The Association shall carry fire and extended coverage, vandalism and malicious mischief and liability insurance (in a minimum amount of not less than \$1,000,000, per occurrence), and workmen's compensation insurance, if applicable, pertinent to the ownership, use and maintenance of the Common Elements and certain other portions of the Condominium Project, as set forth below and such insurance, other than title insurance, shall be carried and administered in accordance with the following provisions:

(a) Responsibilities of Co-owners and Association. All such insurance shall be purchased by the Association for the benefit of the Association, and the Co-owners and their mortgagees, as their interests may appear, and provision shall be made for the issuance of certificates of mortgagee endorsements to the mortgagees of Co-owners. Each Co-owner may obtain insurance coverage at his own expense upon his Unit. It shall be each Co-owner's responsibility to determine by personal investigation or from his own insurance advisors the nature and extent of insurance coverage adequate to his needs and thereafter to obtain insurance coverage for his personal property located within his Unit or elsewhere on the Condominium and for his personal liability for occurrences within his Unit or upon Limited Common Elements appurtenant to his Unit, for improvements to his Unit or Limited Common Elements appurtenant to his Unit, and also for alternative living expense in the event of fire or other catastrophe, and the Association shall have absolutely no responsibility for obtaining such coverages. The Association, as to all policies which it obtains, and all Co-owners, as to all policies which they obtain, shall use their best efforts to see that all property and liability insurance carried by the Association or any Co-owner contains appropriate provisions whereby the insurer waives its right of subrogation as to any claims against any Co-owner or the Association.

(b) Insurance of Common Elements and Fixtures. All Common Elements of the Condominium Project shall be insured against fire and other perils covered by a standard extended coverage endorsement, in an amount equal to the current insurable replacement value, excluding foundation, sewers, roads and excavation costs, as determined annually by the Board of Directors of the Association in consultation with the Association's insurance carrier and/or its representatives in light of commonly employed methods for the reasonable determination of replacement costs. Such coverage shall be effected upon an agreed-amount basis for the entire Condominium Project with appropriate inflation riders in order that no co-insurance provisions shall be invoked by the insurance carrier in a manner that will cause loss payments to be reduced below the actual amount of any loss (except in the unlikely event of total project destruction if the insurance proceeds failed, for some reason, to be equal to the total cost of replacement). Upon such annual re-evaluation and effectuation of coverage, the Association shall notify all Co-owners of the nature and extent of all changes in coverages. Such coverage shall also include unpainted surface of interior walls within any Unit and the pipes, wire, conduits and ducts contained therein and shall further include all fixtures and equipment within a Unit which were furnished with the Unit as standard items in accord with the plans and specifications thereof as are on file with the Association (or such replacements thereof as do not exceed the cost of such standard items). It shall be each Co-owner's responsibility to determine the necessity for and to obtain insurance coverage for all fixtures, equipment, trim and other items or attachments within the Unit or any Limited Common Elements appurtenant thereto which were installed in addition to said standard items (or as replacements for such standard items to the extent that replacement cost exceeded the original cost of such standard items) whether installed originally by the Developer or subsequently by the Co-owner, and the Association shall have no responsibility whatsoever for obtaining such coverage unless agreed specifically and separately between the Association and the Co-owner in writing.

(c) Premium Expenses. All premiums upon insurance purchased by the Association pursuant to these Bylaws shall be expenses of administration.

(d) Proceeds of Insurance Policies. Proceeds of all insurance policies owned by the Association shall be received by the Association, held in a separate bank account and distributed to the Association, and the Co-owners and their mortgagees, as their interests

may appear; provided, however, whenever repair or reconstruction of the Condominium shall be required as provided in Article V of these Bylaws, the proceeds of any insurance received by the Association as a result of any loss requiring repair or reconstruction shall be applied for such repair or reconstruction.

(e) Deductible. When a claim is made on any of the insurance policies maintained by the Association which is subject to a deductible amount, the deductible amount shall be paid by the Co-owner of the damaged Unit or appurtenant Limited Common Element sustaining the damage, except if the claim arises out of the careless or negligent act of a Co-owner relative to the fire suppression system, the Co-owner responsible for causing the damage shall pay the deductible amount. In the case of damage to a General Common Element, the deductible shall be paid by the Association.

Section 2. Authority of Association to Settle Insurance Claims. Each Co-owner, by ownership of a Unit in the Condominium Project, shall be deemed to appoint the Association as his true and lawful attorney-in-fact to act in connection with all matters concerning the maintenance of fire and extended coverage, vandalism and malicious mischief, liability insurance and workmen's compensation insurance, if applicable, pertinent to the Condominium Project, his Unit and the Common Elements appurtenant thereto, with such insurer as may, from time to time, provide such insurance for the Condominium Project. Without limitation on the generality of the foregoing, the Association as said attorney shall have full power and authority to purchase and maintain such insurance, to collect and remit premiums therefor, to collect proceeds and to distribute the same to the Association, the Co-owners and respective mortgagees, as their interests may appear (subject always to the Condominium Documents), to execute releases of liability and to execute all documents and to do all things on behalf of such Co-owner and the Condominium as shall be necessary or convenient to the accomplishment of the foregoing.

ARTICLE V

RECONSTRUCTION OR REPAIR

Section 1. Determination to Reconstruct or Repair. If any part of the Condominium Premises shall be damaged, the determination of whether or not it shall be reconstructed or repaired shall be made in the following manner:

(a) Partial Damage. If the damaged property is a Common Element or a Unit, the property shall be rebuilt or repaired if any Unit in the Condominium is tenantable, unless it is determined by a unanimous vote of 80% of the Co-owners in the Condominium that the Condominium shall be terminated.

(b) Total Destruction. If the Condominium is so damaged that no Unit is tenantable, the damaged property shall not be rebuilt unless 80% or more of the Co-owners agree to reconstruction by vote or in writing within 90 days after the destruction.

Section 2. Repair in Accordance with Plans and Specifications. Any such reconstruction or repair shall be substantially in accordance with the Master Deed and the plans and specifications for the Project to a condition as comparable as possible to the condition existing prior to damage unless the Co-owners shall unanimously decide otherwise.

Section 3. Co-owner Responsibility for Repair.

(a) **Definition of Co-owner Responsibility.** If the damage is only to a part of the contents of a Unit which are the responsibility of a Co-owner to maintain, repair and replace, it shall be the responsibility of the Co-owner to maintain, repair and replace such damage in accordance with subsection (b) hereof. In all other cases, the responsibility for maintenance, repair and replacement shall be that of the Association.

(b) **Damage to Unit.** Each Co-owner shall be responsible for the maintenance, repair and replacement of the contents of his Unit, including, but not limited to, floor coverings, wall coverings, window shades, draperies, interior walls (but not any Common Elements therein), interior trim, furniture, light fixtures, all appliances, whether free-standing or built-in and all upgrades (above Developer's standards) installed by Co-owners. In the event damage to interior walls within a Co-owner's Unit, or to pipes, wires, conduits, ducts or other Common Elements therein, or to ceilings in which utilities that benefit another Unit are located, or to any fixtures and equipment which are standard items within a Unit is covered by insurance held by the Association, then the replacement or repair shall be the responsibility of the Association in accordance with Section 4 of this Article V; provided, however, any and all insurance deductible amount shall be paid by the Co-owner of the Unit and/or appurtenant Limited Common Element sustaining the damage, except as otherwise provided in Article IV, Section 1(e) of these Bylaws. If any other items located within a Unit are covered by insurance held by the Association for the benefit of the Co-owner, the Co-owner shall be entitled to receive the proceeds of insurance relative thereto, and if there is a mortgagee endorsement, the proceeds shall be payable to the Co-owner and the mortgagee jointly. In the event of substantial damage to or destruction of any Unit or any part of the Common Elements, the Association promptly shall so notify each institutional holder of a first mortgage lien on any of the Units in the Condominium.

Section 4. Association Responsibility for Repair. Except as otherwise provided in the Master Deed and in Section 3 hereof, the Association shall be responsible for the reconstruction, repair and maintenance of the Common Elements. Immediately after a casualty causing damage to property for which the Association has the responsibility of maintenance, repair and reconstruction, the Association shall obtain reliable and detailed estimates of the cost to replace the damaged property in a condition as good as that existing before the damage. If the proceeds of insurance are not sufficient to defray the estimated costs of reconstruction or repair required to be performed by the Association, or if at any time during such reconstruction or repair, or upon completion of such reconstruction or repair, the funds for the payment of the cost thereof are insufficient, assessment shall be made against all Co-owners for the cost of reconstruction or repair of the damaged property in sufficient amounts to provide funds to pay the estimated or actual cost of repair. This provision shall not be construed to require replacement of mature trees and vegetation with equivalent trees or vegetation.

Section 5. Timely Reconstruction and Repair. If damage to Common Elements or a Unit adversely affects the appearance of the Project, the Association or Co-owner responsible for the reconstruction, repair and maintenance thereof shall proceed with replacement of the damaged property without delay, and shall complete such replacement within a reasonable time thereafter using its or his best efforts, after the date of the occurrence which caused damage to the property.

Section 6. Eminent Domain. Section 133 of the Act and the following provisions shall control upon any taking by eminent domain:

(a) **Taking of Unit.** In the event of any taking of an entire Unit by eminent domain, the award for such taking shall be paid to the Co-owner of such Unit and the

mortgagee thereof, as their interests may appear. After acceptance of such award by the Co-owner and his mortgagee, they shall be divested of all interest in the Condominium Project. In the event that any condemnation award shall become payable to any Co-owner whose Unit is not wholly taken by eminent domain, then such award shall be paid by the condemning authority to the Co-owner and his mortgagee, as their interests may appear.

(b) Taking of Common Elements. If there is any taking of any portion of the Condominium other than any Unit, the condemnation proceeds relative to such taking shall be paid to the Co-owners and their mortgagees in proportion to their respective interests in the Common Elements and the affirmative vote of more than 50% of the Co-owners in number and in value shall determine whether to rebuild, repair or replace the portion so taken or to take such other action as they deem appropriate.

(c) Continuation of Condominium After Taking. In the event the Condominium Project continues after taking by eminent domain, then the remaining portion of the Condominium Project shall be re-surveyed and the Master Deed amended accordingly, and, if any Unit shall have been taken, then Article V of the Master Deed shall also be amended to reflect such taking and to proportionately readjust the percentages of value of the remaining Co-owners based upon the continuing value of the Condominium of 100%, if appropriate. Such amendment may be effected by an officer of the Association duly authorized by the Board of Directors without the necessity of execution or specific approval thereof by any Co-owner. Costs incurred to accomplish matters required by this subsection shall be borne by the Association.

(d) Notification of Mortgagees. In the event any Unit in the Condominium, or any portion thereof, or the Common Elements or any portion thereof, is made the subject matter of any condemnation or eminent domain proceeding or is otherwise sought to be acquired by a condemning authority, the Association promptly shall so notify each institutional holder of a first mortgage lien on any of the Units in the Condominium.

Section 7. Notification of Holders, Insurers and Guarantors of First Mortgages. In the event any first mortgage in the Condominium is held, guaranteed or insured and such holder, guarantor or insurer so requests in writing (stating its name, address and applicable mortgaged Unit number) to the Association, the Association shall give timely written notice to such requesting party of the following: (a) any condemnation or casualty loss that affects either a material portion of the Condominium or the Unit and dwelling securing such mortgage; (b) any 60-day delinquency in the payment of assessments or charges owed to the Association with respect to the Unit and dwelling securing such mortgage; (c) a lapse, cancellation, or material modification of any insurance policy maintained by the Association; and (d) any proposed action that requires the consent of a specified percentage of eligible mortgage holders.

Section 8. Priority of Mortgagee Interests. Nothing contained in the Condominium Documents shall be construed to give a Condominium Unit Owner, or any other party, priority over any rights of first mortgagees of Condominium Units pursuant to their mortgages in the case of a distribution to Condominium Unit Owners of insurance proceeds or condemnation awards for losses to or a taking of Condominium Units and/or Common Elements.

ARTICLE VI
RESTRICTIONS

All of the Units in the Condominium shall be held, used and enjoyed subject to the following limitations and restrictions:

Section 1. Residential Use. No Unit in the Condominium shall be used for other than single-family residence purposes and the Common Elements shall be used only for purposes consistent with the use of single-family residences.

Section 2. Leasing and Rental.

(a) **Right to Lease.** A Co-owner may lease his Unit for the same purposes set forth in Section 1 of this Article VI; provided that written disclosure of such lease transaction is submitted to the Board of Directors of the Association in the manner specified in subsection (b) below and further provided that no more than 40% of the Units in the Project may be leased at any given time. With the exception of a lender in possession of a Unit following a default of a first mortgage, foreclosure or deed or other arrangement in lieu of foreclosure, no Co-owner shall lease less than an entire Unit in the Condominium and no tenant shall be permitted to occupy except under a lease the initial term of which is at least six months. The terms of all leases, occupancy agreements and occupancy arrangements shall incorporate, or be deemed to incorporate, all of the provisions of the Condominium Documents. The Developer, or its assigns, may lease any number of Units in the Condominium in its discretion and shall not be subject to the foregoing, or the leasing procedures set forth in subsection (b) below, when leasing to individuals that hold a binding Purchase Agreement for a Unit in the Condominium and are waiting to close and move into the Unit.

(b) **Leasing Procedures.** The leasing of Units in the Project shall conform to the following provisions:

(1) A Co-owner, including the Developer, desiring to rent or lease a Unit, shall disclose that fact in writing to the Association at least 10 days before presenting a lease or otherwise agreeing to grant possession of a Condominium Unit to potential lessees or occupants of the Unit and at the same time shall supply the Association with a copy of the exact lease for its review for its compliance with the Condominium Documents. The Co-owner or Developer shall also provide the Association of Co-owners with a copy of the executed lease. If no lease is to be used, then the Co-owner or Developer shall supply the Association with the name and address of the lessees or occupants, along with the rental amount and due dates of any rental or compensation payable to a Co-owner or Developer, the due dates of that rental and compensation, and the term of the proposed arrangement.

(2) Tenants and non-owner occupants shall comply with all of the conditions of the Condominium Documents of the Condominium Project and all leases and rental agreements shall so state.

(3) If the Association determines that the tenant or non-owner occupant has failed to comply with the conditions of the Condominium Documents, the Association shall take the following action:

(i) The Association shall notify the Co-owner by certified mail advising of the alleged violation by the tenant.

(ii) The Co-owner shall have 15 days after receipt of such notice to investigate and correct the alleged breach by the tenant or advise the Association that a violation has not occurred.

(iii) If after 15 days the Association believes that the alleged breach is not cured or may be repeated, it may institute on its behalf or derivatively by the Co-owners on behalf of the Association, if it is under the control of the Developer, an action for eviction against the tenant or non-owner occupant and simultaneously for money damages in the same action against the Co-owner and tenant or non-owner occupant for breach of the conditions of the Condominium Documents. The relief provided for in this subparagraph may be by summary proceeding. The Association may hold both the tenant and the Co-owner liable for any damages to the Common Elements caused by the Co-owner or tenant in connection with the Unit or Condominium Project.

(4) When a Co-owner is in arrears to the Association for assessments, the Association may give written notice of the arrearage to a tenant occupying a Co-owner's Unit under a lease or rental agreement and the tenant, after receiving the notice, shall deduct from rental payments due the Co-owner the arrearage and future assessments as they fall due and pay them to the Association. The deductions do not constitute a breach of the rental agreement or lease by the tenant. If the tenant, after being notified, fails or refuses to remit rent otherwise due the Co-owner to the Association, then the Association may do the following:

(i) Issue a statutory notice to quit for non-payment of rent to the tenant and shall have the right to enforce that notice by summary proceeding.

(ii) Initiate proceedings pursuant to subsection (3)(iii).

Section 3. Alterations and Modifications. No Co-owner shall make alterations in exterior appearance or make structural modifications to his Unit (including interior walls through or in which there exist easements for support or utilities) or make changes in any of the Common Elements, Limited or General, without the express written approval of the Board of Directors, including, without limitation, exterior painting or the erection of lights, antennas, flags, awnings, doors, shutters, newspaper holders, mailboxes, basketball backboards or other exterior attachments or modifications, and roof terrace modification such as by way of example, and not limitation, the installation of landscaping, lights, physical structures or sculptures and unique furnishings. No Co-owner shall in any way disturb or restrict access to any plumbing, water line, water line valves, water meter, sprinkler system valves, or any other element that must be accessible to service the Common Elements or any element which affects an Association responsibility in any way which affects the City Modern Community. Should access to any facilities of any sort be required, the Association may remove any coverings or attachments of any nature that restrict such access and will have no responsibility for repairing, replacing or reinstalling any materials, whether or not installation thereof has been approved hereunder, that are damaged in the course of gaining such access, nor shall the

Association be responsible for monetary damages of any sort arising out of actions taken to gain necessary access.

Co-owners shall be responsible for the maintenance and repair of any modification or improvement permitted pursuant to this Section 3. In the event that the Co-owner fails to maintain and/or repair said modification or improvement to the satisfaction of the Association, the Association may undertake to maintain and/or repair same and assess the Co-owner the costs thereof and collect same from the Co-owner in the same manner as provided for the collection of assessments in Article II hereof. The Co-owner shall indemnify and hold the Association harmless from and against any and all costs, damages, and liabilities incurred in regard to said modification and/or improvement and (except with respect to antennas referred to above) shall be obligated to execute a "Modification Agreement," if requested by the Association, as a condition for approval of such modification and/or improvement.

In order to prevent undue sound transmission between adjoining Units, the following special restrictions shall apply: (a) no loudspeakers are to be affixed on or placed adjacent to common walls, (b) all ceiling fans and insulation installed therewith must be of equal or greater quality to that originally installed by the Developer, (c) no stereos are to be affixed or placed adjacent to common walls, and (d) any other sound condition measures that may be adopted by the Association from time to time.

Satellite dish and antennae may not be mounted or placed on any General Common Element. Notwithstanding the foregoing restriction, the following three (3) types and sizes of antennas may be installed in the Unit or on a Limited Common Element area for which the Co-owner has direct or indirect ownership and exclusive use or control, subject to the provisions of this Section and any written rules and regulations promulgated by the Board of Directors of the Association: (1) Direct broadcast satellite antennas ("Satellite Dishes") one meter or less in diameter; (2) Television broadcast antennas of any size; and (3) Multi-point distribution service antennas (sometimes called wireless cable or MDS antennas) one meter or less in diameter. The rules and regulations promulgated by the Board of Directors governing installation, maintenance or use of antennas shall not impair reception of an acceptable quality signal, unreasonably prevent or delay installation, maintenance or use of an antenna, or unreasonably increase the cost of installing, maintaining or using an antenna. Such rules and regulations may provide for, among other things, placement preferences, screening and camouflaging or painting of antenna. Such rules and regulations may contain exceptions or provisions related to safety, provided that the safety rationale is clearly articulated therein. Antenna masts, if any, may be no higher than necessary to receive acceptable quality signals, and may not extend more than twelve (12) feet above the roofline without pre-approval, due to safety concerns. A Co-owner desiring to install an antenna must notify the Association prior to installation by submitting a notice in the form prescribed by the Association. If the proposed installation complies with this Section 3 and all rules and regulations regarding installation and placement of antennas, installation may begin immediately. If the installation will not comply, or is in any way not routine in accordance with this Section 3 and the rules and regulations, then the Board of Directors and Co-owner shall meet promptly and within seven (7) days, if possible, after receipt of the notice by the Board of Directors to discuss the installation. This Section is intended to comply with the rules governing antennas adopted by the Federal Communications Commission ("FCC") effective October 14, 1996, as amended, and is subject to review and revision to conform to any changes in the FCC rules.

Section 4. Activities. No unlawful or offensive activity shall be carried on in any Unit or upon the Common Elements, Limited or General, nor shall anything be done which may be or become an annoyance or a nuisance to the Co-owners of the Condominium. No unreasonably

noisy activity shall occur in or on the Common Elements or in any Unit at any time and disputes among Co-owners, arising as a result of this provision which cannot be amicably resolved, shall be arbitrated by the Association. Barbecues and grills shall be used in a manner so that the smoke is not offensive to, or otherwise creates a nuisance for, any other Co-owner and must be used in compliance with the 2012 National Fire Code (and any future amendment of the National Fire Code) which, among other things, prohibits the operation of a grill on combustible balconies, the porches or within 10 feet of combustible construction. Use of barbecues and grills are also subject to all City of Detroit Ordinances that exist at any given time. No Co-owner shall do or permit anything to be done or keep or permit to be kept in his Unit or on the Common Elements anything that will increase the rate of insurance on the Condominium without the written approval of the Association, and each Co-owner shall pay to the Association the increased cost of insurance premiums resulting from any such activity or the maintenance of any such condition even if approved. Activities which are deemed offensive and are expressly prohibited include, but are not limited to, the following: Any activity involving the use of (but not the maintenance of) firearms, air rifles, pellet guns, B-B guns, bows and arrows, or other similar dangerous weapons, projectiles or devices.

Section 5. Pets. Other than two dogs, two cats or one dog and one cat, no animals, including household pets, shall be maintained by any Co-owner unless specifically approved in writing by the Association. No animal may be kept or bred for any commercial purpose and shall have such care and restraint so as not to be obnoxious or offensive on account of noise, odor or unsanitary conditions. No animal may be permitted to run loose at any time upon the Common Elements and any animal shall at all times be leashed and attended by some responsible person while on the Common Elements, Limited or General. No savage or dangerous animal shall be kept and any Co-owner who causes any animal to be brought or kept upon the premises of the Condominium shall indemnify and hold harmless the Association for any loss, damage or liability which the Association may sustain as the result of the presence of such animal on the premises, whether or not the Association has given its permission therefor. Each Co-owner shall be responsible for collection and disposition of all fecal matter deposited by any pet maintained by such Co-owner. No pet shall be permitted to be tethered on the Common Elements. No dog whose bark can be heard on any frequent or continuing basis shall be kept in any Unit or on the Common Elements. The Association may charge all Co-owners maintaining animals a reasonable additional assessment to be collected in the manner provided in Article II of these Bylaws in the event that the Association determines such assessment necessary to defray the maintenance cost to the Association of accommodating animals within the Condominium. The Association may, without liability to the owner thereof, remove or cause to be removed any animal from the Condominium which it determines to be in violation of the restrictions imposed by this Section. The Association shall have the right to require that any pets be registered with it and may adopt such additional reasonable rules and regulations with respect to animals as it may deem proper. In the event of any violation of this Section, the Board of Directors of the Association may assess fines for such violation in accordance with these Bylaws and in accordance with duly adopted rules and regulations.

Section 6. Aesthetics. The Common Elements, Limited or General, shall not be used for storage of supplies, materials, personal property or trash or refuse of any kind, except as provided in duly adopted rules and regulations of the Association. Garage doors shall be kept closed at all times except as may be reasonably necessary to gain access to or from any garage. No unsightly condition shall be maintained on any porch, balcony or deck and only furniture and equipment consistent with the normal and reasonable use of such areas shall be permitted to remain there during seasons when such areas are reasonably in use and no furniture or equipment of any kind shall be stored thereon during seasons when such areas are not reasonably in use. Trash and recycling receptacles shall be maintained in garages at all times and shall not be

permitted to remain elsewhere on the Common Elements except in designated areas for such short periods of time as may be reasonably necessary to permit periodic collection of trash and recyclables, and shall be returned to garages no later than 12 hours after the scheduled trash collection. The Common Elements shall not be used in any way for the drying, shaking or airing of clothing or other fabrics. All portions of window treatments, including, but not limited to, curtains, drapes, blinds and shades, visible from the exterior of any Unit shall be made of or lined with material which is white or off-white in color. Reflective or colored film on windows is prohibited except as provided in duly adopted rules and regulations of the Association. In general, no activity shall be carried on nor condition maintained by a Co-owner, either in his Unit or upon the Common Elements, which is detrimental to the appearance of the Condominium.

Notwithstanding anything herein to the contrary, each Co-owner may store personal property owned by that Co-owner or those residing with that Co-owner in the Limited Common Element parking spaces in each garage appurtenant to that Co-owner's Unit, provided that (i) storage of any items of personalty for commercial or industrial purposes or business uses is prohibited; (ii) storage of any item of personalty which would violate any building, health, safety or fire code or ordinance, or cause the insurance premiums for the Unit or the Condominium to increase is prohibited; and (iii) such storage shall remain subject to all other restrictions contained herein, including the garage door closure provision hereof.

Section 7. Vehicles. No house trailers, commercial vehicles, boat trailers, boats, personal watercraft, camping vehicles, camping trailers, motorcycles, all terrain vehicles, snowmobiles, snowmobile trailers or vehicles, other than automobiles or vehicles used primarily for general personal transportation use, may be parked or stored upon the premises of the Condominium, unless parked in the garage with the door closed. No inoperable vehicles of any type may be brought or stored upon the Condominium Premises either temporarily or permanently. Commercial vehicles and trucks, which shall include without limitation pick-up trucks with snow blades affixed or with a company name on the outside of the truck, shall not be parked in or about the Condominium (except as above provided) unless while making deliveries or pickups in the normal course of business. Each Co-owner shall park his car in the Limited Common Element parking space or garage parking space provided therefor and shall park any additional car which he owns in areas that may be designated therefor by the Association, if any. Co-owners shall, if the Association shall require, register with the Association all cars maintained on the Condominium Premises. Use of motorized vehicles anywhere on the Condominium Premises, other than on the drives or streets, is absolutely prohibited; provided, however, the Developer shall have the right to maintain and use a golf cart anywhere on the Premises during the Construction and Sales Period. Overnight parking on any street in the Condominium is prohibited except as the Association may make reasonable exceptions thereto from time to time or, with respect to the dedicated rights-of-way, as may be permitted by City ordinance. The Association shall have the right to place or cause to be placed adhesive windshield stickers on cars improperly parked and may also enable private towing of improperly parked vehicles to off-premises locations, all without any liability on the part of the Association to the owners or user of any such improperly parked vehicles.

Section 8. Advertising. No signs or other advertising devices, including without limitation balloons and banners, of any kind shall be displayed at any of the entrances to the Project, or which are visible from the exterior of a Unit or on the Common Elements, including "For Sale" signs, without written permission from the Association and, during the Construction and Sales Period, from the Developer.

Section 9. Rules and Regulations. It is intended that the Board of Directors of the Association may make rules and regulations from time to time to reflect the needs and desires of the

majority of the Co-owners in the Condominium. Reasonable regulations consistent with the Act, the Master Deed and these Bylaws and other applicable laws concerning the use of the Common Elements may be made and amended from time to time by any Board of Directors of the Association, including the first Board of Directors (or its successors) prior to the Transitional Control Date. Copies of all such rules, regulations and amendments thereto shall be furnished to all Co-owners after adoption; provided, however, that any rules and regulations, and amendments thereto duly adopted shall be binding upon all persons who have an interest in the Project irrespective of whether such persons actually receive a copy of the rules and regulations.

Section 10. Right of Access of Association. The Association or its duly authorized agents shall have access to each Unit and any Limited Common Elements appurtenant thereto from time to time, during reasonable working hours, upon notice to the Co-owner thereof, as may be necessary for the maintenance, repair or replacement of any of the Common Elements and for the purpose of turning on and off the irrigation system. The Association or its agents shall also have access to each Unit and any Limited Common Elements appurtenant thereto at all times without notice as may be necessary to make emergency repairs to prevent damage to the Common Elements or to another Unit, which shall include the right to repair utilities and provide heat, water and/or storm water drainage for the benefit of another Unit. It shall be the responsibility of each Co-owner to provide the Association means of access to his Unit and any Limited Common Elements appurtenant thereto during all periods of absence, and in the event of the failure of such Co-owner to provide means of access, the Association may gain access in such manner as may be reasonable under the circumstances and shall not be liable to such Co-owner for any necessary damage to his Unit and any Limited Common Elements appurtenant thereto caused thereby or for repair or replacement of any doors or windows damaged in gaining such access.

Section 11. Landscaping. No Co-owner shall perform any landscaping or plant any trees, shrubs or flowers or place any ornamental materials upon the Common Elements without the prior written approval of the Association. Any landscaping installed by the Co-owner pursuant to this Section 11 shall be maintained by the Co-owner and the Association shall have no responsibility for its maintenance.

Section 12. Common Element Maintenance. Sidewalks, yards, landscaped areas, driveways, roads, and parking areas, shall not be obstructed nor shall they be used for purposes other than for which they are reasonably and obviously intended. No bicycles, vehicles, chairs or other obstructions may be left unattended on or about the Common Elements. Use of recreational facilities, if any, in the Condominium may be limited to such times and in such manner as the Association shall determine by duly adopted rules and regulations.

Section 13. Co-owner Maintenance. Each Co-owner shall maintain his Unit and any Limited Common Elements appurtenant thereto for which he has maintenance responsibility in a safe, clean and sanitary condition. Each Co-owner shall also use due care to avoid damaging any of the Common Elements including, but not limited to, the telephone, water, gas, plumbing, electrical, satellite and cable connections, or other utility conduits and systems and any other elements in any Unit which are appurtenant to or which may affect any other Unit. Each Co-owner shall be responsible for damages or costs to the Association resulting from negligent damage to or misuse of any of the Common Elements by him, or his family, guests, agents or invitees. To the extent any such damages or costs are covered by insurance carried by the Association, the responsible Co-owner shall bear the expense of the deductible amount. Any costs or damages to the Association may be assessed to and collected from the responsible Co-owner in the manner provided in Article II hereof.

Section 14. Reserved Rights of Developer.

(a) Prior Approval by Developer. During the Construction and Sales Period, no buildings, fences, walls, retaining walls, drives, walks or other structures or improvements shall be commenced, erected, maintained, nor shall any addition to, or change or alteration to any structure be made (including in color or design), except interior alterations which do not affect structural elements of any Unit, nor shall any hedges, trees or substantial plantings or landscaping modifications be made, until plans and specifications, acceptable to the Developer, showing the nature, kind, shape, height, materials, color scheme, location and approximate cost of such structure or improvement and the grading or landscaping plan of the area to be affected shall have been submitted to and approved in writing by Developer, its successors or assigns, and a copy of said plans and specifications, as finally approved, lodged permanently with Developer. Developer shall have the right to refuse to approve any such plan or specifications, or grading or landscaping plans which are not suitable or desirable in its opinion for aesthetic or other reasons; and in passing upon such plans, specifications, grading or landscaping, it shall have the right to take into consideration the suitability of the proposed structure, improvement or modification, the site upon which it is proposed to effect the same, and the degree of harmony thereof with the Condominium as a whole and any adjoining properties under development or proposed to be developed by Developer. The purpose of this Section is to assure the continued maintenance of the Condominium as a beautiful and harmonious residential development, and shall be binding upon both the Association and upon all Co-owners.

(b) Developer's Rights in Furtherance of Construction and Sales. None of the restrictions contained in this Article VI shall apply to the commercial activities or signs or billboards, if any, of the Developer during the Construction and Sales Period or of the Association in furtherance of its powers and purposes set forth herein and in its Articles of Incorporation, as the same may be amended from time to time. Notwithstanding anything to the contrary contained in the Condominium Documents or elsewhere, Developer shall have the right to maintain a sales office, sales trailer, a business office, sales trailer, a construction office, model units, storage areas and reasonable parking incident to the foregoing and such access to, from and over the Project as may be reasonable to enable development and sale of the entire Project by Developer. It may continue to do so during the entire Construction and Sales Period and may continue to do so even after the conclusion of the Construction and Sales Period and for so long as Developer continues to construct or owns or holds title or an option or other enforceable interest in land for development as condominiums within two miles from the perimeter of the Condominium Project. Developer shall also have the right to maintain or conduct on the Condominium Premises any type of promotional activity it desires, including the erection of any and all kinds of temporary facilities relative to the marketing, promotion of the Project.

(c) Enforcement of Condominium Documents. The Condominium Project shall at all times be maintained in a manner consistent with the highest standards of a beautiful, serene, private and residential community for the benefit of the Co-owners and all persons interested in the Condominium. If at any time the Association or any Co-owner fails or refuses to carry out its obligation to maintain, repair, replace and landscape in a manner consistent with the maintenance of such high standards, then Developer, or any entity to which it may assign this right, at its option, may elect to maintain, repair and/or replace any Common Elements and/or to do any landscaping required by these Bylaws and to charge the cost thereof to the Association as an expense of administration. The Developer shall have the right to enforce these Bylaws and the other Condominium Documents throughout

the Construction and Sales Period notwithstanding that it may no longer own a Unit in the Condominium which right of enforcement shall include (without limitation) an action to restrain the Association or any Co-owner from any activity prohibited by these Bylaws or the other Condominium Documents.

(d) Developer's Right to Maintain Signs. The Developer reserves the right, until the termination of the Project, to maintain a sign(s) on the Condominium Premises that reflects the name of the Project and identifies the involvement of the Developer, and/or any one of the Developer's affiliates, in the development of the Project. The Developer is obliged to maintain the sign(s) throughout the life of the Project.

Section 15. No Warranty on Existing Trees and Vegetation. THE DEVELOPER MAKES NO WARRANTY, EXPRESS OR IMPLIED, WITH RESPECT TO ANY NATIVE TREES OR VEGETATION WITHIN THE CONDOMINIUM PROJECT. ALSO, VEGETATION AND TREES NATIVE TO THE SITE ARE BEING DELIVERED TO THE CO-OWNERS IN AN "AS IS" AND "WHERE IS" CONDITION. THE DEVELOPER SHALL HAVE NO RESPONSIBILITY OR LIABILITY TO ANY CO-OWNER, THE ASSOCIATION, OR ANY OF THEIR SUCCESSORS OR ASSIGNS, WITH RESPECT TO ANY NATIVE TREES OR NATIVE VEGETATION WITHIN THE CONDOMINIUM PROJECT WHICH DIES OR SUFFERS DAMAGE DURING THE CONSTRUCTION AND SALES PERIOD. THE COST OF REMOVAL AND REPLACEMENT (IF DESIRABLE OR NECESSARY) SHALL BE: (A) THE RESPONSIBILITY OF THE CO-OWNER IF THE TREE OR VEGETATION IS WITHIN LIMITED COMMON ELEMENTS OR (B) THE RESPONSIBILITY OF THE ASSOCIATION IF IT IS LOCATED ON A GENERAL COMMON ELEMENT. THE DEVELOPER SHALL NOT BE RESPONSIBLE FOR THE DEATH, DAMAGE TO OR THE DESTRUCTION OF ANY TREE, SHRUB OR PLANT GROWTH WHICH IS NATIVE TO THE CONDOMINIUM PROJECT SITE DUE TO THE DEVELOPER'S ACTIVITIES RELATED TO THE CONSTRUCTION AND DEVELOPMENT OF THE CONDOMINIUM PROJECT. THE DEVELOPER MAKES NO WARRANTIES WITH RESPECT TO EXISTING TREES, SHRUBS AND PLANT GROWTH.

Section 16. Disposition of Interest in Unit by Sale or Lease. No Co-owner may dispose of a Unit in the Condominium, or any interest therein, by a sale or lease without complying with the following terms or conditions:

(a) Notice to Association: Co-owner to Provide Condominium Documents to Purchaser or Tenant. A Co-owner intending to make a sale or lease of a Unit in the Condominium, or any interest therein, shall give written notice of such intention delivered to the Association at its registered office and shall furnish the name and address of the intended purchaser or lessee and such other information as the Association may reasonably require. Prior to the sale or lease of a Unit, the selling or leasing Co-owner shall provide a copy of the Condominium Master Deed (including Exhibits "A" and "B" thereto) and any amendments to the Master Deed, the Articles of Incorporation and any amendment thereto, and the rules and regulations, as amended, if any, to the proposed purchaser or lessee. In the event a Co-owner shall fail to notify the Association of the proposed sale or lease or in the event a Co-owner shall fail to provide the prospective purchaser or lessee with a copy of the Master Deed and other documents referred to above, such Co-owner shall be liable for all costs and expenses, including attorney fees, that may be incurred by the Association as a result thereof or by reason of any noncompliance of such purchaser or lessee with the terms, provisions and restrictions set forth in the Master Deed; provided, however, that this provision shall not be construed so as to relieve the purchaser or lessee of his obligations to comply with the provisions of the Condominium Documents.

(b) Developer and Mortgagees not Subject to Section. The Developer shall not be subject to this Section in the sale or, except to the extent provided in the Article VI, Section 2(b), the lease of any Unit in the Condominium which it owns, nor shall the holder of any mortgage which comes into possession of a Unit pursuant to the remedies provided in the mortgage, or foreclosure of the mortgage, or deed in lieu of foreclosure, be subject to the provisions of this Section 16.

Section 17. Declaration. The Declaration of Easements, Covenants, Conditions, Reservations and Restrictions for the City Modern Community, defined in Article III of the Master Deed, is incorporated herein by reference and shall be binding upon all Co-owners and the Association to the extent applicable to the Condominium Project. In accordance with the Declaration, each Co-owner in City Modern shall abide by the provisions contained in said Declaration as it may be amended and by the rules and regulations that may be established from time to time as is provided in the Declaration.

Section 18. General. The purpose of this Article VI is to assure the continued maintenance of the Condominium as a beautiful and harmonious residential development, and shall be binding upon all Co-owners. The Developer may, in its sole discretion, waive any part of the restrictions set forth in this Article VI due to natural or aesthetic considerations or other circumstances which the Developer deems compelling. Any such waiver must be in writing and shall be limited to the Unit to which it pertains and shall not constitute a waiver as to enforcement of the restrictions as to any other Unit. Developer's rights under this Article VI may, in Developer's discretion, be assigned to the Association or other successor to Developer. Developer may construct any improvements upon the Condominium Premises that it may, in its sole discretion, elect to make without the necessity of prior consent from the Association or any other person or entity, subject only to the express limitations contained in the Condominium Documents.

ARTICLE VII

MORTGAGES

Section 1. Notice to Association. Any Co-owner who mortgages his Unit shall notify the Association of the name and address of the mortgagee, and the Association shall maintain such information in a book entitled "Mortgages of Units." The Association may, at the written request of a mortgagee of any such Unit, report any unpaid assessments due from the Co-owner of such Unit. The Association shall give to the holder of any first mortgage covering any Unit in the Project written notification of any default in the performance of the obligations of the Co-owner of such Unit that is not cured within 60 days.

Section 2. Insurance. The Association shall notify each mortgagee appearing in said book of the name of each company insuring the Condominium against fire, perils covered by extended coverage, and vandalism and malicious mischief and the amounts of such coverage. In addition, the Association shall give each mortgagee, mortgage insurer and the guarantor of any mortgage on any Unit in the Condominium a timely written notice of any lapse, cancellation or material modification of any insurance policy maintained by the Association.

Section 3. Notification of Meetings. Upon request submitted to the Association, any institutional holder of a first mortgage lien on any Unit in the Condominium shall be entitled to receive written notification of every meeting of the members of the Association and to designate a representative to attend such meeting.

Section 4. Notification of Foreclosure. The mortgagee of a first mortgage on a Unit shall give notice of foreclosure to the Association pursuant to Section 108(9) of the Act.

ARTICLE VIII

VOTING

Section 1. Vote. Except as limited in these Bylaws, each Co-owner shall be entitled to one vote for each Condominium Unit owned when voting by number and one vote, the value of which shall equal the total of the percentages allocated to the Unit owned by such Co-owner as set forth in Article V of the Master Deed, when voting by value. Voting shall be by value except in those instances when voting is specifically required to be both in value and in number. In the event of a tie vote, the President of the Association shall be entitled to cast the tie breaking vote.

Section 2. Eligibility to Vote. No Co-owner, other than the Developer, shall be entitled to vote at any meeting of the Association until he or she has presented evidence of ownership of a Unit in the Condominium Project to the Association. Except as provided in Article XI, Section 2 of these Bylaws, no Co-owner, other than the Developer, shall be entitled to vote prior to the date of the First Annual Meeting of members held in accordance with Section 2 of Article IX. The vote of each Co-owner may be cast only by the individual representative designated by such Co-owner in the notice required in Section 3 of this Article VIII below or by a proxy given by such individual representative. The Developer shall be the only person entitled to vote at a meeting of the Association until the First Annual Meeting of members and shall be entitled to vote during such period notwithstanding the fact that the Developer may own no Units at some time or from time to time during such period. At and after the First Annual Meeting the Developer shall be entitled to vote each Unit which it owns. If, however, the Developer elects to designate a Director pursuant to its rights under Article XI, Section 2(c)(i) or (ii) hereof, it shall not then be entitled to also vote for the non-developer Director.

Section 3. Designation of Voting Representative. Each Co-owner shall file a written notice with the Association designating the individual representative who shall vote at meetings of the Association and receive all notices and other communications from the Association on behalf of such Co-owner. Such notice shall state the name and address of the individual representative designated, the number or numbers of the Condominium Unit or Units owned by the Co-owner, and the name and address of each person, firm, corporation, partnership, association, trust or other entity who is the Co-owner. Such notice shall be signed and dated by the Co-owner. The individual representative designated may be changed by the Co-owner at any time by filing a new notice in the manner herein provided. The Association shall maintain a certified list of all designated voting representatives listed by Unit numbers. Further, the Association shall produce the list of designated voting representatives at all meetings; post the list during meetings, including posting by electronic means if the meeting is conducted solely by remote communication.

Section 4. Quorum. The presence in person or by proxy of 35% of the Co-owners in number and in value qualified to vote shall constitute a quorum for holding a meeting of the members of the Association, except for voting on questions specifically required by the Condominium Documents to require a greater quorum. The written vote and electronic vote of any person furnished at or prior to any duly called meeting at which meeting said person is not otherwise present in person, by proxy or electronically shall be counted in determining the presence of a quorum with respect to the question upon which the vote is cast. All Co-owners participating by remote communication shall be counted towards quorum.

Section 5. Voting. Votes may be cast only in person or by a writing duly signed by the designated voting representative not present at a given meeting in person or by proxy. Proxies and any written votes must be filed with the Secretary of the Association at or before the appointed time of each meeting of the members of the Association. Cumulative voting shall not be permitted. Proxies must be in writing signed by the designated voting representative and any written votes and intent to participate remotely, must be filed with the secretary of the Association at or before the appointed time of each meeting of the members of the Association.

Section 6. Majority. A majority, except where otherwise provided herein, shall consist of more than 50% of those qualified to vote and present in person or by proxy (or written vote, if applicable) or by electronic vote, at a given meeting of the members of the Association. Whenever provided specifically herein, a majority may be required to exceed the simple majority hereinabove set forth.

ARTICLE IX

MEETINGS

Section 1. Place of Meeting. Meetings of the Association shall be held at the principal office of the Association or at such other suitable place convenient to the Co-owners as may be designated by the Board of Directors. Meetings of the Association shall be conducted in accordance with Sturgis' Code of Parliamentary Procedure, Roberts Rules of Order or some other generally recognized manual of parliamentary procedure, when not otherwise in conflict with the Condominium Documents (as defined in the Master Deed) or the laws of the State of Michigan.

Section 2. First Annual Meeting. The First Annual Meeting of members of the Association may be convened only by the Developer and may be called at any time after more than 50% of the Units that may be created in the Condominium, determined with reference to the recorded Consolidating Master Deed, have been conveyed and the purchasers thereof qualified as members of the Association. In no event, however, shall such meeting be called later than 120 days after the conveyance of legal or equitable title to non-developer Co-owners of 75% of all Units that may be created or 54 months after the first conveyance of legal or equitable title to a non-developer Co-owner of a Unit in the Project, whichever first occurs. Developer may call meetings of members for informative or other appropriate purposes prior to the First Annual Meeting of members and no such meeting shall be construed as the First Annual Meeting of members. The date, time and place of such meeting shall be set by the Board of Directors, and at least 10 days written notice thereof shall be given to each Co-owner. The phrase "Units that may be created" as used in this paragraph and elsewhere in the Condominium Documents refers to the maximum number of Units which the Developer is permitted, under the Condominium Documents as may be amended, to include in the Condominium.

Section 3. Annual Meetings. Annual meetings of members of the Association shall be held in May each succeeding year after the year in which the First Annual Meeting is held at such time and place as shall be determined by the Board of Directors; provided, however, that the second annual meeting shall not be held sooner than eight (8) months after the date of the First Annual Meeting. At such meetings there shall be elected by ballot of the Co-owners a Board of Directors in accordance with the requirements of Article XI of these Bylaws. The Co-owners may also transact at annual meetings such other business of the Association as may properly come before them.

Section 4. Special Meetings. It shall be the duty of the President to call a special meeting of the Co-owners as directed by resolution of the Board of Directors or upon a petition signed by not less than 1/3 of the Co-owners presented to the Secretary of the Association. Notice of any special meeting shall state the time and place of such meeting and the purposes thereof. No business shall be transacted at a special meeting except as stated in the notice.

Section 5. Notice of Meetings. It shall be the duty of the Secretary (or other Association officer in the Secretary's absence) to serve a notice of each annual or special meeting, stating the purpose thereof as well as of the time and place where it is to be held, upon each Co-owner of record, at least 10 days but not more than 60 days prior to such meeting. The mailing, postage prepaid, or by electronic transmission, of a notice to the representative of each Co-owner at the address shown in the notice required to be filed with the Association by Article VIII, Section 3 of these Bylaws shall be deemed notice served. Any member may, by written waiver of notice signed by such member, waive such notice, and such waiver, when filed in the records of the Association shall be deemed due notice.

Section 6. Adjournment. If any meeting of Co-owners cannot be held because a quorum is not in attendance, the Co-owners who are present may adjourn the meeting to a time not less than 48 hours from the time the original meeting was called.

Section 7. Order of Business. The order of business at all meetings of the members shall be as follows: (a) roll call to determine the voting power represented at the meeting; (b) proof of notice of meeting or waiver of notice; (c) reading of minutes of preceding meeting; (d) reports of officers; (e) reports of committees; (f) appointment of inspectors of election (at annual meetings or special meetings held for the purpose of electing Directors or officers); (g) election of Directors (at annual meeting or special meetings held for such purpose); (h) unfinished business; and (i) new business. Meetings of members shall be chaired by the most senior officer of the Association present at such meeting. For purposes of this Section, the order of seniority of officers shall be President, Vice President, Secretary and Treasurer.

Section 8. Action Without Meeting. Any action which may be taken at a meeting of the members (except for the election or removal of Directors) may be taken without a meeting by written ballot of the members. Ballots shall be solicited in the same manner as provided in Section 5 for the giving of notice of meetings of members. Such solicitations shall specify (a) the number of responses needed to meet the quorum requirements; (b) the percentage of approvals necessary to approve the action; and (c) the time by which ballots must be received in order to be counted. The form of written ballot shall afford an opportunity to specify a choice between approval and disapproval of each matter and shall provide that, where the member specifies a choice, the vote shall be cast in accordance therewith. Approval by written ballot shall be constituted by receipt within the time period specified in the solicitation of (i) a number of ballots which equals or exceeds the quorum which would be required if the action were taken at a meeting; and (ii) a number of approvals which equals or exceeds the number of votes which would be required for approval if the action were taken at a meeting at which the total number of votes cast was the same as the total number of ballots cast.

Section 9. Consent of Absentees. The transactions at any meeting of members, either annual or special, however called and noticed, shall be as valid as though made at a meeting duly held after regular call and notice, if a quorum be present either in person or by proxy; and if, either before or after the meeting, each of the members not present in person or by proxy, signs a written waiver of notice, or a consent to the holding of such meeting, or an approval of the minutes thereof.

All such waivers, consents or approvals shall be filed with the corporate records or made a part of the minutes of the meeting.

Section 10. Minutes, Presumption of Notice. Minutes or a similar record of the proceedings of meetings of members, when signed by the President or Secretary, shall be presumed truthfully to evidence the matters set forth therein. A recitation in the minutes of any such meeting that notice of the meeting was properly given shall be *prima facie* evidence that such notice was given.

Section 11. Remote Communications. Co-owners may participate in meetings of members of the Association by telephone conferencing or other remote communication provided that all members present at the meeting are advised of the means of remote communication and the following are met:

- (a) the identity of the person communicating remotely can be verified.
- (b) measures are in place so that the remote caller is able to participate in and hear the proceedings.
- (c) votes or action by means of remote communication are recorded.

If the person participating remotely could have voted at the original meeting, then voting remotely at any adjourned meeting is also possible.

Section 12. Electronic Voting. Electronic voting is permitted.

ARTICLE X

ADVISORY COMMITTEE

Within one year after conveyance of legal or equitable title to the first Unit in the Condominium to a purchaser or within 120 days after conveyance to purchasers of 1/3 of the total number of Units that may be created, whichever first occurs, the Developer shall cause to be established an Advisory Committee consisting of at least three non-developer Co-owners. The Committee shall be established and perpetuated in any manner the Developer deems advisable, except that, if more than 50% of the non-developer Co-owners in number and in value petition the Board of Directors for an election to select the Advisory Committee, then an election for such purpose shall be held. The purpose of the Advisory Committee shall be to facilitate communications between the temporary Board of Directors and the non-developer Co-owners and to aid the transition of control of the Association from the Developer to purchaser Co-owners. A chairperson for the Committee shall be selected by the members of the Committee. The Advisory Committee shall cease to exist automatically when the non-developer Co-owners have the voting strength to elect a majority of the Board of Directors of the Association. The Developer may remove and replace at its discretion at any time any member of the Advisory Committee who has not been elected thereto by the Co-owners.

ARTICLE XI

BOARD OF DIRECTORS

Section 1. Number and Qualification of Directors. The Board of Directors shall be comprised of five members all of whom must be members of the Association or officers, partners, trustees, employees or agents of members of the Association, except for the first Board of Directors. Directors shall serve without compensation.

Section 2. Election of Directors.

(a) First Board of Directors. The first Board of Directors or its successors as selected by the Developer shall manage the affairs of the Association until the appointment of the first non-developer Co-owners to the Board. Thereafter, elections for non-developer Co-owner Directors shall be held as provided in subsections (b) and (c) below. The Directors shall hold office until their successors are elected and hold their first meeting.

(b) Appointment of Non-developer Co-owners to Board Prior to First Annual Meeting. Not later than 120 days after conveyance of legal or equitable title to non-developer Co-owners of 25% of the Units that may be created, one of the Directors shall be selected by non-developer Co-owners. Not later than 120 days after conveyance of legal or equitable title to non-developer Co-owners of 50% of the Units that may be created, two of the Directors shall be selected by non-developer Co-owners. When the required percentage level of conveyance has been reached, the Developer shall notify the non-developer Co-owners so that Co-owners may select the required Director or Directors. Upon certification by the Co-owners to the Developer of the Director or Directors so selected, the Developer shall then immediately appoint such Director to the Board to serve until the First Annual Meeting of members unless he is removed pursuant to Section 7 of this Article or he resigns or becomes incapacitated.

(c) Election of Directors at and After First Annual Meeting.

(i) Not later than 120 days after conveyance of legal or equitable title to non-developer Co-owners of 75% of the Units that may be created, the non-developer Co-owners shall elect all Directors on the Board, except that the Developer shall have the right to designate at least 1 Director as long as the Units that remain to be created and conveyed equal at least 10% of all Units that may be created in the Project. Whenever the 75% conveyance level is achieved, a meeting of Co-owners shall be promptly convened to effectuate this provision, even if the First Annual Meeting has already occurred.

(ii) Regardless of the percentage of Units which have been conveyed, upon the elapse of 54 months after the first conveyance of legal or equitable title to a non-developer Co-owner of a Unit in the Project, the non-developer Co-owners have the right to elect a number of members of the Board of Directors equal to the percentage of Units they own, and the Developer has the right to elect a number of members of the Board of Directors equal to the percentage of Units which are owned by the Developer and for which all assessments are payable by the Developer. This election may increase, but shall not reduce, the minimum election and designation rights otherwise established in subsection (i). Application of this subsection does not require a change in the size of the Board of Directors.

(iii) If the calculation of the percentage of members of the Board of Directors that the non-developer Co-owners have the right to elect under subsection (ii) and subparagraph (c)(ii), or if the product of the number of members of the Board of Directors multiplied by the percentage of Units held by the non-developer Co-owners under subsection (b) results in a right of non-developer Co-owners to elect a fractional number of members of the Board of Directors, then a fractional election right of 0.5 or greater shall be rounded up to the nearest whole number, which number shall be the number of members of the Board of Directors that the non-developer Co-owners have the right to elect. After application of this formula the Developer shall have the right to elect the remaining members of the Board of Directors. Application of this subparagraph shall not eliminate the right of the Developer to designate one Director as provided in subparagraph (i).

(iv) At the First Annual Meeting three Directors shall be elected for a term of two years and two Directors shall be elected for a term of one year. At such meeting all nominees shall stand for election as one slate and the three persons receiving the highest number of votes shall be elected for a term of two years and the two persons receiving the next highest number of votes shall be elected for a term of one year. At each annual meeting held thereafter, either two or three Directors shall be elected depending upon the number of Directors whose terms expire. After the First Annual Meeting, the term of office (except for either two of the Directors elected at the First Annual Meeting) of each Director shall be two years. The Directors shall hold office until their successors have been elected and hold their first meeting.

(v) Once the Co-owners have acquired the right hereunder to elect a majority of the Board of Directors, annual meetings of Co-owners to elect Directors and conduct other business shall be held in accordance with the provisions of Article IX, Section 3 hereof.

Section 3. Powers and Duties. The Board of Directors shall have the powers and duties necessary for the administration of the affairs of the Association and may do all acts and things as are not prohibited by the Condominium Documents or required thereby to be exercised and done by the Co-owners.

Section 4. Other Duties. In addition to the foregoing duties imposed by these Bylaws or any further duties which may be imposed by resolution of the members of the Association, the Board of Directors shall be responsible specifically for the following:

- (a) To manage and administer the affairs of and to maintain the Condominium Project and the Common Elements thereof.
- (b) To levy and collect assessments from the members of the Association and to use the proceeds thereof for the purposes of the Association.
- (c) To carry insurance and collect and allocate the proceeds thereof.
- (d) To rebuild improvements after casualty.

(e) To contract for and employ persons, firms, corporations or other agents to assist in the management, operation, maintenance and administration of the Condominium Project.

(f) To acquire, maintain and improve; and to buy, operate, manage, sell, convey, assign, mortgage or lease any real or personal property (including any Unit in the Condominium and easements, rights-of-way and licenses) on behalf of the Association in furtherance of any of the purposes of the Association.

(g) To borrow money and issue evidences of indebtedness in furtherance of any or all of the purposes of the business of the Association, and to secure the same by mortgage, pledge, or other lien, on property owned by the Association; provided, however, that any such action shall also be approved by affirmative vote of 75% of all of the members of the Association in number and in value qualified to vote.

(h) To make rules and regulations in accordance with Article VI, Section 9 of these Bylaws.

(i) To establish such committees as it deems necessary, convenient or desirable and to appoint persons thereto for the purpose of implementing the administration of the Condominium and to delegate to such committees any functions or responsibilities which are not by law or the Condominium Documents required to be performed by the Board.

(j) To enforce the provisions of the Condominium Documents.

Section 5. Management Agent. The Board of Directors may employ for the Association a professional management agent (which may include the Developer or any person or entity related thereto) at reasonable compensation established by the Board to perform such duties and services as the Board shall authorize, including, but not limited to, the duties listed in Sections 3 and 4 of this Article, and the Board may delegate to such management agent any other duties or powers which are not by law or by the Condominium Documents required to be performed by or have the approval of the Board of Directors or the members of the Association. In no event shall the Board be authorized to enter into any contract with a professional management agent, or any other contract providing for services by the Developer, sponsor or builder, in which the maximum term is greater than 3 years or which is not terminable by the Association upon 90 days' written notice thereof to the other party and no such contract shall violate the provisions of Section 55 of the Act. THE DEVELOPER HAS THE RIGHT TO DISAPPROVE ANY DECISION BY THE BOARD OF DIRECTORS TO SELF-MANAGE THE PROJECT WITHOUT THE BENEFIT OF A PROFESSIONAL MANAGEMENT SERVICE. THE DISAPPROVAL RIGHT SHALL END WHEN THE CONSTRUCTION AND SALES PERIOD EXPIRES.

Section 6. Vacancies. Vacancies in the Board of Directors which occur after the Transitional Control Date caused by any reason other than the removal of a Director by a vote of the members of the Association shall be filled by vote of the majority of the remaining Directors, even though they may constitute less than a quorum, except that the Developer shall be solely entitled to fill the vacancy of any Director whom it is permitted in the first instance to designate. Each person so elected shall be a Director until a successor is elected at the next annual meeting of the Association. Vacancies among non-developer Co-owner elected Directors which occur prior to the Transitional Control Date may be filled only through election by non-developer Co-owners and shall be filled in the manner specified in Section 2(b) of this Article.

Section 7. Removal. At any regular or special meeting of the Association duly called with due notice of the removal action proposed to be taken, any one or more of the Directors may be removed with or without cause by the affirmative vote of more than 50% in number and in value of all of the Co-owners and a successor may then and there be elected to fill any vacancy thus created. The quorum requirement for the purpose of filling such vacancy shall be the normal 35% requirement set forth in Article VIII, Section 4. Any Director whose removal has been proposed by the Co-owners shall be given an opportunity to be heard at the meeting. The Developer may remove and replace any or all of the Directors selected by it at any time or from time to time in its sole discretion. Likewise, any Director selected by the non-developer Co-owners to serve before the First Annual Meeting may be removed before the First Annual Meeting in the same manner set forth in this paragraph for removal of Directors generally.

Section 8. First Meeting. The first meeting of a newly elected Board of Directors shall be held within 20 days of election at such place as shall be fixed by the Directors at the meeting at which such Directors were elected, and no further notice shall be necessary to the newly elected Directors in order legally to constitute such meeting, providing a majority of the whole Board shall be present.

Section 9. Regular Meetings. Regular meetings of the Board of Directors may be held at such times and places as shall be determined from time to time by a majority of the Directors, but at least two such meetings shall be held during each fiscal year. Notice of regular meetings of the Board of Directors shall be given to each Director, personally, by mail, telephone or telegraph at least 10 days prior to the date named for such meeting.

Section 10. Special Meetings. Special meetings of the Board of Directors may be called by the President on 3 days' notice to each Director, given personally, by mail, telephone or telegraph, which notice shall state the time, place and purpose of the meeting. Special meetings of the Board of Directors shall be called by the President or Secretary in like manner and on like notice on the written request of two Directors.

Section 11. Waiver of Notice. Before or at any meeting of the Board of Directors, any Director may, in writing, waive notice of such meeting and such waiver shall be deemed equivalent to the giving of such notice. Attendance by a Director at any meetings of the Board shall be deemed a waiver of notice by him of the time and place thereof. If all the Directors are present at any meeting of the Board, no notice shall be required and any business may be transacted at such meeting.

Section 12. Quorum. At all meetings of the Board of Directors, a majority of the Directors shall constitute a quorum for the transaction of business, and the acts of the majority of the Directors present at a meeting at which a quorum is present shall be the acts of the Board of Directors. If, at any meeting of the Board of Directors, there be less than a quorum present, the majority of those present may adjourn the meeting to a subsequent time upon 24 hours' prior written notice delivered to all Directors not present. At any such adjourned meeting, any business which might have been transacted at the meeting as originally called may be transacted without further notice. The joinder of a Director in the action of a meeting by signing and concurring in the minutes thereof, shall constitute the presence of such Director for purposes of determining a quorum.

Section 13. First Board of Directors. The actions of the first Board of Directors of the Association or any successors thereto selected or elected before the Transitional Control Date shall be binding upon the Association so long as such actions are within the scope of the powers and

duties which may be exercised generally by the Board of Directors as provided in the Condominium Documents.

Section 14. Fidelity Bonds. The Board of Directors shall require that all officers and employees of the Association handling or responsible for Association funds shall furnish adequate fidelity bonds. The premiums on such bonds shall be expenses of administration.

Section 15. Civil Actions. The Association has the authority to commence civil actions on behalf of the Co-owners subject to the prior approval of no less than sixty percent (60%) of the Co-owners; provided, however, the Board of Directors of the Association shall be permitted, acting upon a majority vote of the Board, to bring a civil action to enforce the following: (i) provisions of the Condominium Master Deed and Bylaws and (ii) payment of assessments against and from the Co-owners. All civil actions requiring the approval of the Co-owners shall first be reviewed by the Board of Directors to evaluate its merit. A special meeting of the Co-owners shall be held for the purpose of voting on whether or not to proceed with the litigation. A special assessment to fund any such litigation will also require the approval of no less than sixty percent (60%) of the Co-owners. Each member of the Association shall have the right to enforce the provisions of this Section 15.

Section 16. Remote Communications. Board of directors may participate in meetings of directors by telephone conferencing or other remote communication provided that all directors present at the meeting are advised of the means of remote communication and the following are met:

- (1) the identity of the person communicating remotely can be verified.
- (2) measures are in place so that the remote caller is able to participate in and hear the proceedings.
- (3) votes or action by means of remote communication are recorded.

If the person participating remotely could have voted at the original meeting, then voting remotely at any adjourned meeting is also possible.

Section 17. Electronic Voting. Electronic voting is permitted.

Section 18. Covenants Committee.

(a) **Purpose.** The Board of Directors may establish a "Covenants Committee," consisting of three members appointed by the Board, each to serve for a term of one year, in order to assure that the Condominium shall always be maintained in a manner: (1) providing for visual harmony and soundness of repair, (2) avoiding activities deleterious to the esthetic or property values of the Condominium; (3) furthering the comfort of the unit owners, their guests and tenants; and (4) promoting the general welfare and safety of the Condominium community.

(b) **Powers.** At the direction of the Board of Directors, the Covenants Committee may regulate the external design, appearance, use and maintenance of the Units and the Common Elements. The Covenants Committee shall have the power to impose reasonable application fees as well as the costs of reports, analyses, or consultations required in connection with improvements, modifications, alterations, or changes proposed by a Unit Owner. The Covenants Committee shall have the power to impose reasonable charges

(pursuant to Article II, Section 2) upon, and issue a cease and desist request to, a Unit Owner, a member of such Unit Owner's household or such Unit Owner's guests, invitees, or tenants, agents or employees whose actions are inconsistent with the provisions of the Condominium Documents, the rules and regulations or resolutions of the Board of Directors.

The Covenants Committee shall from time to time, as required, provide interpretations of the Condominium instruments, rules and regulations and resolutions pursuant to the intents, provisions and qualifications thereof when requested to do so by a Unit Owner or the Board of Directors. Any action, ruling or decision of the Covenants Committee may be appealed to the Board of Directors by any party deemed by the Board to have standing as an aggrieved party and the Board may modify or reverse any such action, ruling or decision.

(c) Authority. The Covenants Committee shall have such additional duties, powers and authority as the Board of Directors may from time to time provide by resolution. The Board of Directors may relieve the Covenants Committee of any of its duties, powers and authority either generally or on a case-by-case basis. The Covenants Committee shall carry out its duties and exercise its powers and authority in the manner provided for in the rules and regulations or by resolution of the Board of Directors. The Covenants Committee shall act on all matters properly before it within forty-five days; failure to do so within the stipulated time shall constitute an automatic referral of such matters to the Board of Directors for consideration.

ARTICLE XII

OFFICERS

Section 1. Officers. The principal officers of the Association shall be a President, who shall be a member of the Board of Directors, a Vice President, a Secretary and a Treasurer. The Directors may appoint an Assistant Treasurer, and an Assistant Secretary, and such other officers as in their judgment may be necessary. Any two offices except that of President and Vice President may be held by one person.

(a) President. The President shall be the chief executive officer of the Association. He or she shall preside at all meetings of the Association and of the Board of Directors. He or she shall have all of the general powers and duties which are usually vested in the office of the President of an association, including, but not limited to, the power to appoint committees from among the members of the Association from time to time as he or she may in his or her discretion deem appropriate to assist in the conduct of the affairs of the Association.

(b) Vice President. The Vice President shall take the place of the President and perform his or her duties whenever the President shall be absent or unable to act. If neither the President nor the Vice President is able to act, the Board of Directors shall appoint some other member of the Board to so do on an interim basis. The Vice President shall also perform such other duties as shall from time to time be imposed upon him or her by the Board of Directors.

(c) Secretary. The Secretary shall keep the minutes of all meetings of the Board of Directors and the minutes of all meetings of the members of the Association; he or she shall have charge of the corporate seal, if any, and of such books and papers as the Board of Directors may direct; and he or she shall, in general, perform all duties incident to the office of the Secretary.

(d) **Treasurer.** The Treasurer shall have responsibility for the Association funds and securities and shall be responsible for keeping full and accurate accounts of all receipts and disbursements in books belonging to the Association. He or she shall be responsible for the deposit of all monies and other valuable effects in the name and to the credit of the Association, and in such depositories as may, from time to time, be designated by the Board of Directors.

Section 2. Election. The officers of the Association shall be elected annually by the Board of Directors at the organizational meeting of each new Board and shall hold office at the pleasure of the Board.

Section 3. Removal. Upon affirmative vote of a majority of the members of the Board of Directors, any officer may be removed either with or without cause, and his or her successor elected at any regular meeting of the Board of Directors, or at any special meeting of the Board called for such purpose. No such removal action may be taken, however, unless the matter shall have been included in the notice of such meeting. The officer who is proposed to be removed shall be given an opportunity to be heard at the meeting.

Section 4. Duties. The officers shall have such other duties, powers and responsibilities as shall, from time to time, be authorized by the Board of Directors.

ARTICLE XIII

SEAL

The Association may (but need not) have a seal. If the Board determines that the Association shall have a seal, then it shall have inscribed thereon the name of the Association, the words "corporate seal," and "Michigan."

ARTICLE XIV

FINANCE

Section 1. Records. The Association shall keep detailed books of account showing all expenditures and receipts of administration which shall specify the maintenance and repair expenses of the General Common Elements and any other expenses incurred by or on behalf of the Association and the Co-owners. Such accounts and all other Association records shall be open for inspection by the Co-owners and their mortgagees during reasonable working hours. The Association shall prepare and distribute to each Co-owner at least once a year a financial statement, the contents of which shall be defined by the Association. Except if opted out, as permitted by the Act, by a majority of the Co-owners on an annual basis by vote conducted in the manner provided in Article VIII above, the books, records, and financial statements shall be independently audited or reviewed by a certified public accountant, as defined in Section 720 of the Occupational Code, 1980 PA 299, as amended from time to time. Any institutional holder of a first mortgage lien on any Unit in the Condominium shall be entitled to receive a copy of such annual audited financial statement within 90 days following the end of the Association's fiscal year upon request therefor. The costs of any audit and accounting expenses shall be expenses of administration.

Section 2. Fiscal Year. The fiscal year of the Association shall be an annual period commencing on such date as may be initially determined by the Directors. The commencement

date of the fiscal year shall be subject to change by the Directors for accounting reasons or other good cause.

Section 3. Bank. Funds of the Association shall be initially deposited in such bank or savings association as may be designated by the Directors and shall be withdrawn only upon the check or order of such officers, employees or agents as are designated by resolution of the Board of Directors from time to time. The funds may be invested from time to time in accounts or deposit certificates of such bank or savings association as are insured by the Federal Deposit Insurance Corporation or the Federal Savings and Loan Insurance Corporation and may also be invested in interest-bearing obligations of the United States Government.

ARTICLE XV

LIMITATION AND ASSUMPTION OF LIABILITY OF VOLUNTEERS; INDEMNIFICATION

Section 1. Limitation of Liability of Volunteers. No volunteer director or volunteer officer, as those terms are defined in Act 162, Public Acts of 1982, as amended ("Non-Profit Corporation Act"), shall be personally liable to the corporation or its members for money damages for any action taken or any failure to take any action as a director or volunteer officer; provided that the foregoing shall not eliminate or limit the liability of a director or volunteer officer for any of the following: (i) The amount of a financial benefit received by a director or volunteer officer to which he or she is not entitled; (ii) intentional infliction of harm on the corporation, its shareholders, or members; (iii) A violation of section 551(1) of the Non-Profit Corporation Act; (iv) An intentional criminal act; and, (v) A liability imposed under section 497(a) of the Non-Profit Corporation Act. If the Non-Profit Corporation Act hereafter is amended to authorize the further elimination or limitation of the liability of directors or officers, then the liability of a director or officer of the corporation, in addition to the limitation on personal liability contained herein, shall be limited to the fullest extent permitted by the amended Non-Profit Corporation Act. No amendment or repeal of this Section shall apply to or have any effect on the liability of any director or officer of the corporation for or with respect to any acts or omissions of such director or officer occurring prior to such amendment or repeal.

Section 2. Assumption of Liability of Volunteers. The corporation assumes the liability for all acts or omissions of a volunteer director, volunteer officer, or other volunteer if all of the following apply: (i) the volunteer was acting or reasonably believed he or she was acting within the scope of his or her authority; (ii) the volunteer was acting in good faith; (iii) the volunteer's conduct did not amount to gross negligence or willful and wanton misconduct; (iv) the volunteer's conduct was not an intentional tort; and (v) the volunteer's conduct was not a tort arising out of the ownership, maintenance, or use of a motor vehicle for which tort liability may be imposed under section 3135 of the insurance code of 1956, 1956 PA 218, being section 500.3135 of the Michigan Compiled Laws.

Section 3. Indemnification of Volunteers. The Association shall also indemnify any person who was or is a party or is threatened to be made a party to any threatened, pending, or completed action, suit, or proceeding, whether civil, criminal, administrative, or investigative, and whether formal or informal, other than an action by or in the right of the Association, by reason of the fact that the person is or was a volunteer Director, volunteer officer, or nondirector volunteer of the Association, against all expenses including attorney's fees, judgments, penalties, fines, and amounts paid in settlement actually and reasonably incurred by the person in connection with the action, suit, or proceeding if the person acted in good faith and in a manner the person reasonably

believed to be in or not opposed to the best interests of the Association or its members, and with respect to any criminal action or proceeding, if the person had no reasonable cause to believe that the conduct was unlawful. In the event of any claim for indemnification hereunder based upon a settlement by the volunteer Director, volunteer officer, or nondirector volunteer seeking such indemnification, the indemnification herein shall apply only if the Board of Directors (with any Director seeking indemnification abstaining) approves such settlement and indemnification as being in the best interest of the corporation. The indemnification and advancement of expenses provided by or granted pursuant to this Article shall not be deemed exclusive of any other rights to which those seeking indemnification or advancement or expenses may be entitled under the Articles of Incorporation, the Bylaws, contractual agreement, or otherwise by law and shall continue as to a person who has ceased to be a volunteer Director or volunteer officer or nondirector volunteer of the corporation and shall inure to the benefit of the heirs, executors, and administrators of such person. At least ten (10) days prior to payment of any indemnification which it has approved, the Board of Directors shall notify all members thereof. The Association shall maintain insurance coverage to cover indemnification payments made pursuant to this Article XV.

ARTICLE XVI

AMENDMENTS

Section 1. Proposal. Amendments to these Bylaws may be proposed by the Board of Directors of the Association acting upon the vote of the majority of the Directors or may be proposed by 1/3 or more of the Co-owners by instrument in writing signed by them.

Section 2. Meeting. Upon any such amendment being proposed, a meeting for consideration of the same shall be duly called in accordance with the provisions of these Bylaws.

Section 3. Voting. These Bylaws may be amended by the Co-owners at any regular annual meeting or a special meeting called for such purpose by an affirmative vote of not less than 66-2/3% of all Co-owners in number and in value. No consent of mortgagees shall be required to amend these Bylaws unless as otherwise provided in Section 90a of the Act. No amendment to these Bylaws prior to the expiration of the Construction and Sales Period may be adopted or implemented without the written consent of the Developer.

Section 4. By Developer. Prior to the expiration of the Construction and Sales Period, these Bylaws may be unilaterally amended by the Developer without approval from any other person so long as any such amendment does not materially and adversely alter or change the right of a Co-owner or mortgagee.

Section 5. When Effective. Any amendment to these Bylaws shall become effective upon recording of such amendment in the office of the Wayne County Register of Deeds.

Section 6. Binding. A copy of each amendment to the Bylaws shall be furnished to every member of the Association after adoption; provided, however, that any amendment to these Bylaws that is adopted in accordance with this Article shall be binding upon all persons who have an interest in the Project irrespective of whether such persons actually receive a copy of the amendment.

ARTICLE XVII

COMPLIANCE

The Association and all present or future Co-owners, tenants, future tenants, or any other persons acquiring an interest in or using the facilities of the Project in any manner are subject to and shall comply with the Act, as amended, and the mere acquisition, occupancy or rental of any Unit or an interest therein or the utilization of or entry upon the Condominium Premises shall signify that the Condominium Documents are accepted and ratified. In the event the Condominium Documents conflict with the provisions of the Act, the Act shall govern.

ARTICLE XVIII

DEFINITIONS

All terms used herein shall have the same meaning as set forth in the Master Deed to which these Bylaws are attached as an Exhibit or as set forth in the Act.

ARTICLE XIX

REMEDIES FOR DEFAULT

Any default by a Co-owner shall entitle the Association or another Co-owner or Co-owners to the following relief:

Section 1. Legal Action. Failure to comply with any of the terms or provisions of the Condominium Documents shall be grounds for relief, which may include, without intending to limit the same, an action to recover sums due for damages, injunctive relief, foreclosure of lien (if default in payment of assessment) or any combination thereof, and such relief may be sought by the Association or, if appropriate, by an aggrieved Co-owner or Co-owners.

Section 2. Recovery of Costs. In any proceeding arising because of an alleged default by any Co-owner, the Association, if successful, shall be entitled to recover the costs of the proceeding and such reasonable attorneys' fees (not limited to statutory fees) as may be determined by the court, but in no event shall any Co-owner be entitled to recover such attorneys' fees.

Section 3. Removal and Abatement. The violation of any of the provisions of the Condominium Documents shall also give the Association or its duly authorized agents the right, in addition to the rights set forth above, to enter upon the Common Elements, Limited or General, or into any Unit, where reasonably necessary, and summarily remove and abate, at the expense of the Co-owner in violation, any structure, thing or condition existing or maintained contrary to the provisions of the Condominium Documents. The Association shall have no liability to any Co-owner arising out of the exercise of its removal and abatement power authorized herein.

Section 4. Assessment of Fines. The violation of any of the provisions of the Condominium Documents by any Co-owner shall be grounds for assessment by the Association, acting through its duly constituted Board of Directors. No fine may be assessed unless in accordance with the provisions of Article XX of these Bylaws.

Section 5. Non-waiver of Right. The failure of the Association or of any Co-owner to enforce any right, provision, covenant or condition which may be granted by the Condominium

Documents shall not constitute a waiver of the right of the Association or of any such Co-owner to enforce such right, provision, covenant or condition in the future.

Section 6. Cumulative Rights, Remedies and Privileges. All rights, remedies and privileges granted to the Association or any Co-owner or Co-owners pursuant to any terms, provisions, covenants or conditions of the aforesaid Condominium Documents shall be deemed to be cumulative and the exercise of any one or more shall not be deemed to constitute an election of remedies, nor shall it preclude the party thus exercising the same from exercising such other and additional rights, remedies or privileges as may be available to such party at law or in equity.

Section 7. Enforcement of Provisions of Condominium Documents. A Co-owner may maintain an action against the Association and its officers and Directors to compel such persons to enforce the terms and provisions of the Condominium Documents. In such a proceeding, the Association, if successful, shall recover the cost of the proceeding and reasonable attorney fees as determined by the court. A Co-owner may maintain an action against any other Co-owner for injunctive relief or for damages or any combination thereof for noncompliance with the terms and provisions of the Condominium Documents or the Act.

ARTICLE XX

ASSESSMENT OF FINES

Section 1. General. The violation by any Co-owner, occupant or guest of any of the provisions of the Condominium Documents including any duly adopted rules and regulations shall be grounds for assessment by the Association, acting through its duly constituted Board of Directors, of monetary fines against the involved Co-owner. Such Co-owner shall be deemed responsible for such violations whether they occur as a result of his personal actions or the actions of his family, guests, tenants or any other person admitted through such Co-owner to the Condominium Premises.

Section 2. Procedures. Upon any such violation being alleged by the Board, the following procedures will be followed:

(a) **Notice.** Notice of the violation, including the Condominium Document provision violated, together with a description of the factual nature of the alleged offense set forth with such reasonable specificity as will place the Co-owner on notice as to the violation, shall be sent by first class mail, postage prepaid, or personally delivered to the representative of said Co-owner at the address as shown in the Notice required to be filed with the Association pursuant to Article VIII, Section 3 of these Bylaws.

(b) **Opportunity to Defend.** The offending Co-owner shall have an opportunity to appear before the Board and offer evidence in defense of the alleged violation. The appearance before the Board shall be at its next scheduled meeting, but in no event shall the Co-owner be required to appear less than 10 days from the date of the Notice. The offending Co-owner may, at his option, elect to forego the appearance as provided herein by delivery of a written response to the Board.

(c) **Default.** Failure to respond to the Notice of Violation constitutes a default.

(d) **Hearing and Decision.** Upon appearance by the Co-owner before the Board and presentation of evidence of defense, or, in the event of the Co-owner's default, the

Board shall, by majority vote of a quorum of the Board, decide whether a violation has occurred and shall notify the Co-owner within ten (10) days of its decision. The Board's decision is final.

Section 3. Amounts. Upon violation of any of the provisions of the Condominium Documents and after default of the offending Co-owner or upon the decision of the Board as recited above, the following fines shall be levied:

- (a) First Violation. No fine shall be levied.
- (b) Second Violation. Fifty Dollar (\$50.00) fine.
- (c) Third Violation. One Hundred Dollar (\$100.00) fine.
- (d) Fourth Violation and Subsequent Violations. One Hundred Fifty Dollar (\$150.00) fine.

Section 4. Collection. The fines levied pursuant to Section 3 above shall be assessed against the Co-owner and shall be due and payable together with the regular Condominium assessment installment on the first day of the next following month. Failure to pay the fine will subject the Co-owner to all liabilities set forth in the Condominium Documents including, without limitation, those described in Article II and Article XIX of these Bylaws.

Section 5. Developer Exempt From Fines. The Association shall not be entitled to assess fines against the Developer during the Construction and Sales Period for any alleged violations of the Condominium Documents but shall be remitted solely to its other legal remedies for redress of such alleged violations.

ARTICLE XXI

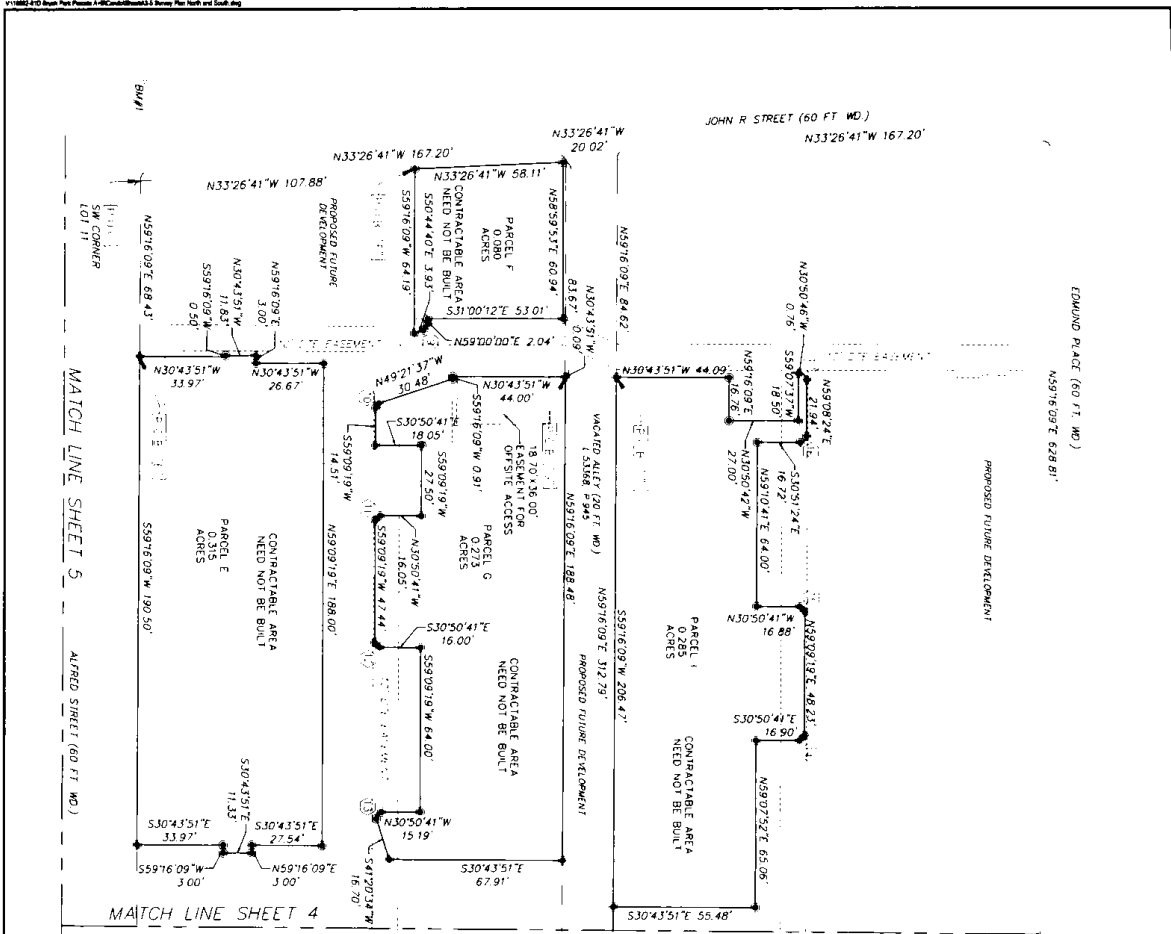
RIGHTS RESERVED TO DEVELOPER

Any or all of the rights and powers granted or reserved to the Developer in the Condominium Documents or by law, including the right and power to approve or disapprove any act, use, or proposed action or any other matter or thing, may be assigned by it to any other entity or to the Association. Any such assignment or transfer shall be made by appropriate instrument in writing in which the assignee or transferee shall join for the purpose of evidencing its consent to the acceptance of such powers and rights and such assignee or transferee shall thereupon have the same rights and powers as herein given and reserved to the Developer. Any rights and powers reserved or retained by Developer or its successors shall expire and terminate, if not sooner assigned to the Association, at the conclusion of the Construction and Sales Period as defined in Article III of the Master Deed. The immediately preceding sentence dealing with the expiration and termination of certain rights and powers granted or reserved to the Developer is intended to apply, insofar as the Developer is concerned, only to Developer's rights to approve and control the administration of the Condominium and shall not, under any circumstances, be construed to apply to or cause the termination and expiration of any real property rights granted or reserved to the Developer or its successors and assigns in the Master Deed or elsewhere (including, but not limited to, access easements, utility easements and all other easements created and reserved in such documents which shall not be terminable in any manner hereunder and which shall be governed only in accordance with the terms of their creation or reservation and not hereby).

In the event that any of the terms, provisions or covenants of these Bylaws or the Condominium Documents are held to be partially or wholly invalid or unenforceable for any reason whatsoever, such holding shall not affect, alter, modify or impair in any manner whatsoever any of the other terms, provisions or covenants of such documents or the remaining portions of any terms, provisions or covenants held to be partially invalid or unenforceable.

SEVERABILITY

ARTICLE XXII



NOTES:
 ADDITIONAL EASEMENTS MAY BE SHOWN
 ON THE AS-BUILT DRAWINGS


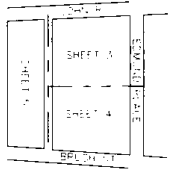
| STAKE | AREA | MARK | DATE | BY | REMARKS |
|-------|-------|------|---------|---------------|---------|
| 1 | 1.00 | 2.50 | 7/15/20 | W. J. GIBBONS | 2.50 |
| 2 | 2.00 | 2.50 | 7/15/20 | W. J. GIBBONS | 2.50 |
| 3 | 3.00 | 2.50 | 7/15/20 | W. J. GIBBONS | 2.50 |
| 4 | 4.00 | 2.50 | 7/15/20 | W. J. GIBBONS | 2.50 |
| 5 | 5.00 | 2.50 | 7/15/20 | W. J. GIBBONS | 2.50 |
| 6 | 6.00 | 2.50 | 7/15/20 | W. J. GIBBONS | 2.50 |
| 7 | 7.00 | 2.50 | 7/15/20 | W. J. GIBBONS | 2.50 |
| 8 | 8.00 | 2.50 | 7/15/20 | W. J. GIBBONS | 2.50 |
| 9 | 9.00 | 2.50 | 7/15/20 | W. J. GIBBONS | 2.50 |
| 10 | 10.00 | 2.50 | 7/15/20 | W. J. GIBBONS | 2.50 |
| 11 | 11.00 | 2.50 | 7/15/20 | W. J. GIBBONS | 2.50 |
| 12 | 12.00 | 2.50 | 7/15/20 | W. J. GIBBONS | 2.50 |
| 13 | 13.00 | 2.50 | 7/15/20 | W. J. GIBBONS | 2.50 |
| 14 | 14.00 | 2.50 | 7/15/20 | W. J. GIBBONS | 2.50 |
| 15 | 15.00 | 2.50 | 7/15/20 | W. J. GIBBONS | 2.50 |
| 16 | 16.00 | 2.50 | 7/15/20 | W. J. GIBBONS | 2.50 |
| 17 | 17.00 | 2.50 | 7/15/20 | W. J. GIBBONS | 2.50 |

LEGEND

- [1] DENOTES QUADRANT POINT NUMBER
- [2] DENOTES QUADRANT POINT NUMBER
- HIGHWAYS AND WATERWAYS WHICH ARE SHOWN ON THIS PLAN SHALL BE SHOWN WITH THE APPROPRIATE SYMBOLS AND LINE WEIGHTS AS SHOWN ON THE PLAN.
- 1 QUADRANT POINT OF COMMENCEMENT
- P.O.C. POINT OF COMMENCEMENT
- P.O.B. POINT OF BEGINNING

BENCH MARK DATA

THE BENCH MARK DATA IS SET AT THE CORNER OF THE PARCELS SHOWN ON THIS PLAN. THE BENCH MARK DATA IS SET AT THE CORNER OF THE PARCELS SHOWN ON THIS PLAN. THE BENCH MARK DATA IS SET AT THE CORNER OF THE PARCELS SHOWN ON THIS PLAN.



CITY MODERN

DATE: 04.18.17
 SCALE: 1" = 20'
 SHEET: 69 OF 110
 PROJECT: 1882.210

giffels webster
 ENGINEERS
 PLANNERS
 LANDSCAPE ARCHITECTS
 28 W. JONES STREET
 DETROIT, MI 48202
 P (313) 962-4442
 www.giffelswebster.com

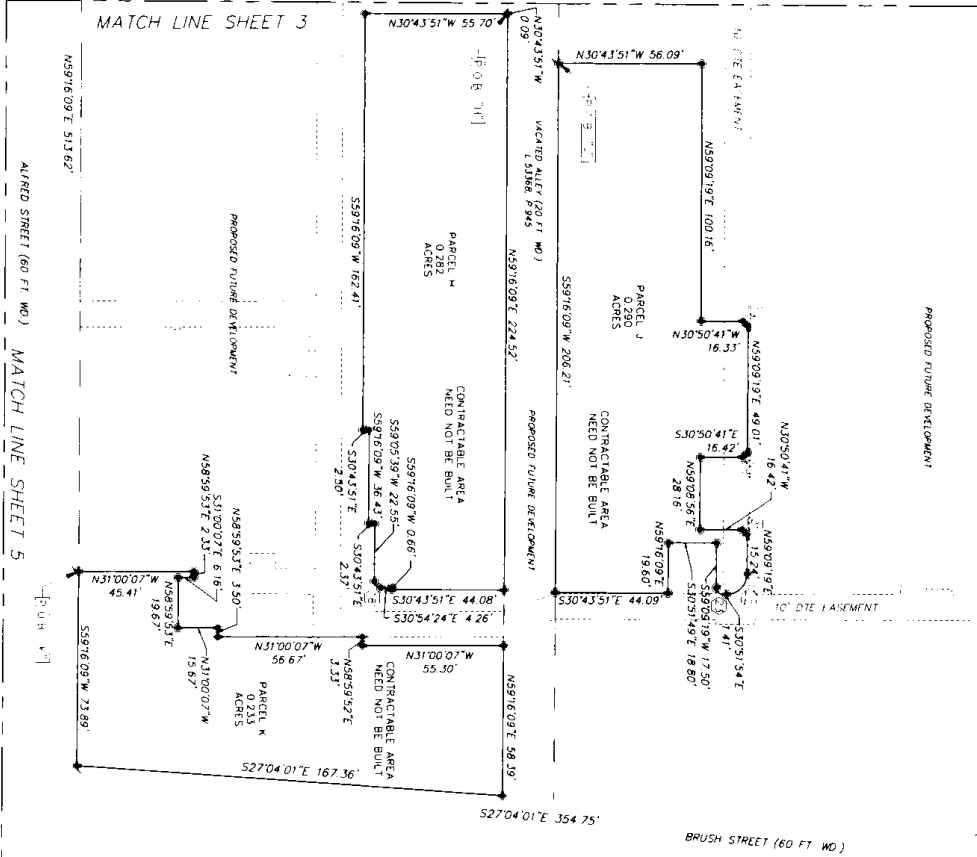
REGISTERED S.T.C.
 NUMBER: M.W.M.
 RESORER: J.E.K.
 DATE: 11/11/11
 EXPIRES: 11/11/11

KNOW WHAT'S BELOW.
 CALL BEFORE YOU DIG

DATE ISSUED: _____

SURVEY PLAN
 BRUSH PARK
 PARCELS A-B
 PROPOSED 01/15/17
 DETROIT
 WAYNE COUNTY
 HOUSING

V:\1662410 Brush Park Parcels A-B\Cadd\Sheet3-5 Survey Plan North and South.dwg

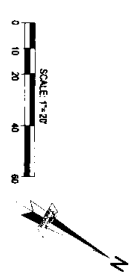


| P.L.C. | ACRES | AREA | PERCENTAGE | REMARKS |
|--------|-------|--------|------------|----------|
| 1 | 0.250 | 0.2500 | 0.2500% | PARCEL A |
| 2 | 0.250 | 0.2500 | 0.2500% | PARCEL B |
| 3 | 0.250 | 0.2500 | 0.2500% | PARCEL C |
| 4 | 0.250 | 0.2500 | 0.2500% | PARCEL D |
| 5 | 0.250 | 0.2500 | 0.2500% | PARCEL E |
| 6 | 0.250 | 0.2500 | 0.2500% | PARCEL F |
| 7 | 0.250 | 0.2500 | 0.2500% | PARCEL G |
| 8 | 0.250 | 0.2500 | 0.2500% | PARCEL H |
| 9 | 0.250 | 0.2500 | 0.2500% | PARCEL I |
| 10 | 0.250 | 0.2500 | 0.2500% | PARCEL J |
| 11 | 0.250 | 0.2500 | 0.2500% | PARCEL K |
| 12 | 0.250 | 0.2500 | 0.2500% | PARCEL L |
| 13 | 0.250 | 0.2500 | 0.2500% | PARCEL M |
| 14 | 0.250 | 0.2500 | 0.2500% | PARCEL N |
| 15 | 0.250 | 0.2500 | 0.2500% | PARCEL O |
| 16 | 0.250 | 0.2500 | 0.2500% | PARCEL P |
| 17 | 0.250 | 0.2500 | 0.2500% | PARCEL Q |
| 18 | 0.250 | 0.2500 | 0.2500% | PARCEL R |
| 19 | 0.250 | 0.2500 | 0.2500% | PARCEL S |
| 20 | 0.250 | 0.2500 | 0.2500% | PARCEL T |
| 21 | 0.250 | 0.2500 | 0.2500% | PARCEL U |
| 22 | 0.250 | 0.2500 | 0.2500% | PARCEL V |
| 23 | 0.250 | 0.2500 | 0.2500% | PARCEL W |
| 24 | 0.250 | 0.2500 | 0.2500% | PARCEL X |
| 25 | 0.250 | 0.2500 | 0.2500% | PARCEL Y |
| 26 | 0.250 | 0.2500 | 0.2500% | PARCEL Z |

NOTES:
 1. ADDITIONAL EXPENSES MAY BE SHOWN ON THE ASSULT DRAWINGS.

LEGEND
 1. PROPOSED FUTURE DEVELOPMENT
 2. CONTRACTABLE AREA NEED NOT BE BUILT

BENCH MARK DATA
 1. BENCH MARK 1: 10.00' ±
 2. BENCH MARK 2: 10.00' ±



CITY MODERN
 DRAWN: 04/18/17

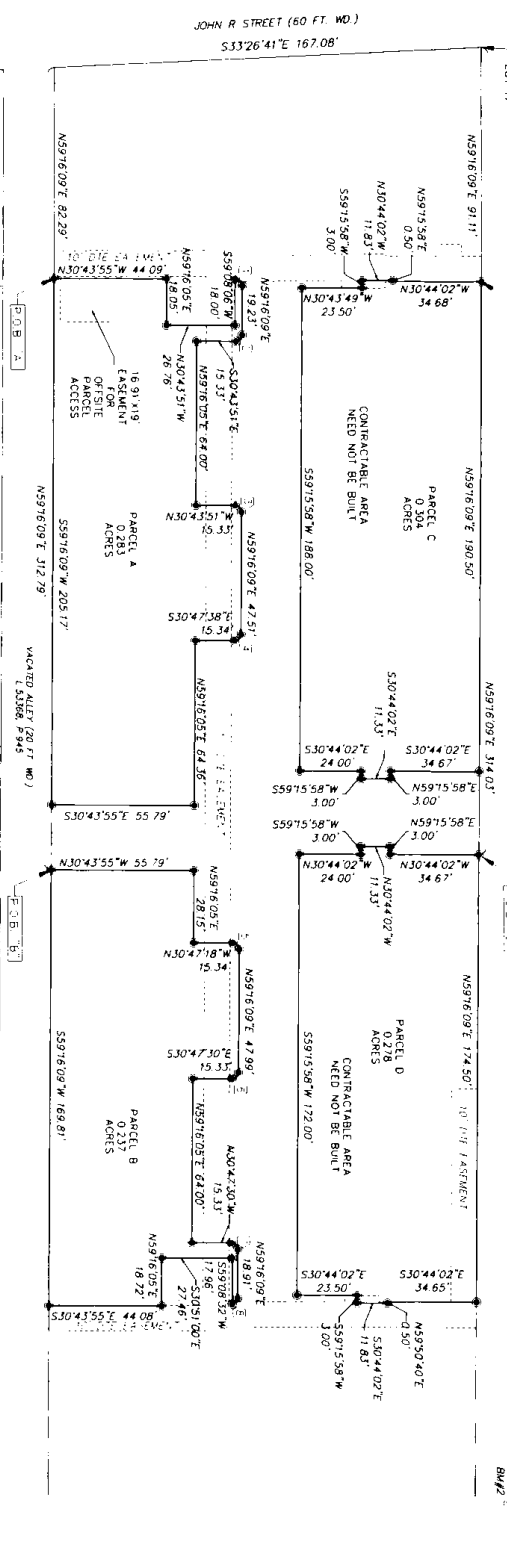
| | | | | | |
|--|--|--|--|---|---|
| KNOW WHAT'S BELOW CALL BEFORE YOU DIG | WILLIAM M. W. RESNER ENGINEER No. 11331 State of Michigan Expires 12/31/2019 | JEFFREY S. GIRON ENGINEER No. 11331 State of Michigan Expires 12/31/2019 | BRUSH PARK PARCELS A-B PROPOSED 01/15/17 DETROIT WAYNE COUNTY MICHAEL | SURVEY PLAN DATE: 04/18/17 SCALE: 1" = 20' SHEET: 1662410-70 | giffels webster ENGINEERS PLANNERS LANDSCAPE ARCHITECTS 28 W. ALBION STREET DETROIT, MI 48226 P 313) 862-4442 www.giffelswebster.com |
|--|--|--|--|---|---|

V:\2017\327202\327202\327202.dwg

FLOOD NOTE:
 THIS SITE IS WITHIN A FLOODPLAIN. FLOODING IS POSSIBLE DURING PERIODS OF HIGH WATER. THE AREA IS DESIGNATED AS A SPECIAL FLOOD HAZARD AREA. FLOODING IS POSSIBLE DURING PERIODS OF HIGH WATER. THE AREA IS DESIGNATED AS A SPECIAL FLOOD HAZARD AREA. FLOODING IS POSSIBLE DURING PERIODS OF HIGH WATER. THE AREA IS DESIGNATED AS A SPECIAL FLOOD HAZARD AREA.

BEARING BASE:
 ALL BEARINGS AND DISTANCES ARE GIVEN IN DECIMAL DEGREES AND FEET. ALL DISTANCES ARE GIVEN TO THE CENTERLINE OF THE ROAD OR TO THE CENTERLINE OF THE PROPERTY LINE.

NOTES:
 1. CONTRACTOR SHALL BE RESPONSIBLE FOR OBTAINING ALL NECESSARY PERMITS AND APPROVALS FROM THE APPLICABLE AGENCIES.
 2. THE CONTRACTOR SHALL BE RESPONSIBLE FOR OBTAINING ALL NECESSARY PERMITS AND APPROVALS FROM THE APPLICABLE AGENCIES.



BENCH MARK DATA

THE BENCH MARK NO. 1 IS A CONCRETE PIPER BENCH MARK SET AT THE CORNER OF ALFRED STREET AND BRUSH STREET. THE BENCH MARK NO. 2 IS A CONCRETE PIPER BENCH MARK SET AT THE CORNER OF ALFRED STREET AND BRUSH STREET. THE BENCH MARK NO. 3 IS A CONCRETE PIPER BENCH MARK SET AT THE CORNER OF ALFRED STREET AND BRUSH STREET. THE BENCH MARK NO. 4 IS A CONCRETE PIPER BENCH MARK SET AT THE CORNER OF ALFRED STREET AND BRUSH STREET.

| NO. | DATE | TYPE | DESCRIPTION |
|-----|------|----------------|---------------------------|
| 1 | 4/30 | CONCRETE PIPER | CONCRETE PIPER BENCH MARK |
| 2 | 5/04 | CONCRETE PIPER | CONCRETE PIPER BENCH MARK |
| 3 | 5/04 | CONCRETE PIPER | CONCRETE PIPER BENCH MARK |
| 4 | 5/04 | CONCRETE PIPER | CONCRETE PIPER BENCH MARK |
| 5 | 5/04 | CONCRETE PIPER | CONCRETE PIPER BENCH MARK |
| 6 | 5/04 | CONCRETE PIPER | CONCRETE PIPER BENCH MARK |
| 7 | 5/04 | CONCRETE PIPER | CONCRETE PIPER BENCH MARK |
| 8 | 5/04 | CONCRETE PIPER | CONCRETE PIPER BENCH MARK |

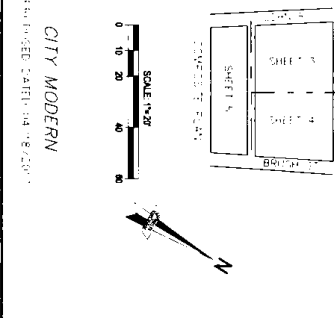
LEGEND

- 1. INDICATES A SET POINTMENT WHICH IS ONE-HALF (1/2) INCH DIAMETER STEEL BAR WITH 1/4 INCH THICKNESS AND PLACED IN THE CENTER OF THE PROPERTY LINE.
- 2. INDICATES A SET POINTMENT WHICH IS ONE-HALF (1/2) INCH DIAMETER STEEL BAR WITH 1/4 INCH THICKNESS AND PLACED IN THE CENTER OF THE PROPERTY LINE.

SURVEYOR'S CERTIFICATE

I, the undersigned, being a duly licensed and qualified Surveyor of the State of Michigan, do hereby certify that the foregoing is a true and correct copy of the original record of this survey as the same appears in my records, and that the same is a true and correct copy of the original record of this survey as the same appears in my records, and that the same is a true and correct copy of the original record of this survey as the same appears in my records.

DATE: 04/11/17
 SURVEYOR: JOHN W. WILSON, P.E.
 OFFICE: 1500 W. WASHINGTON ST., ANN ARBOR, MI 48106



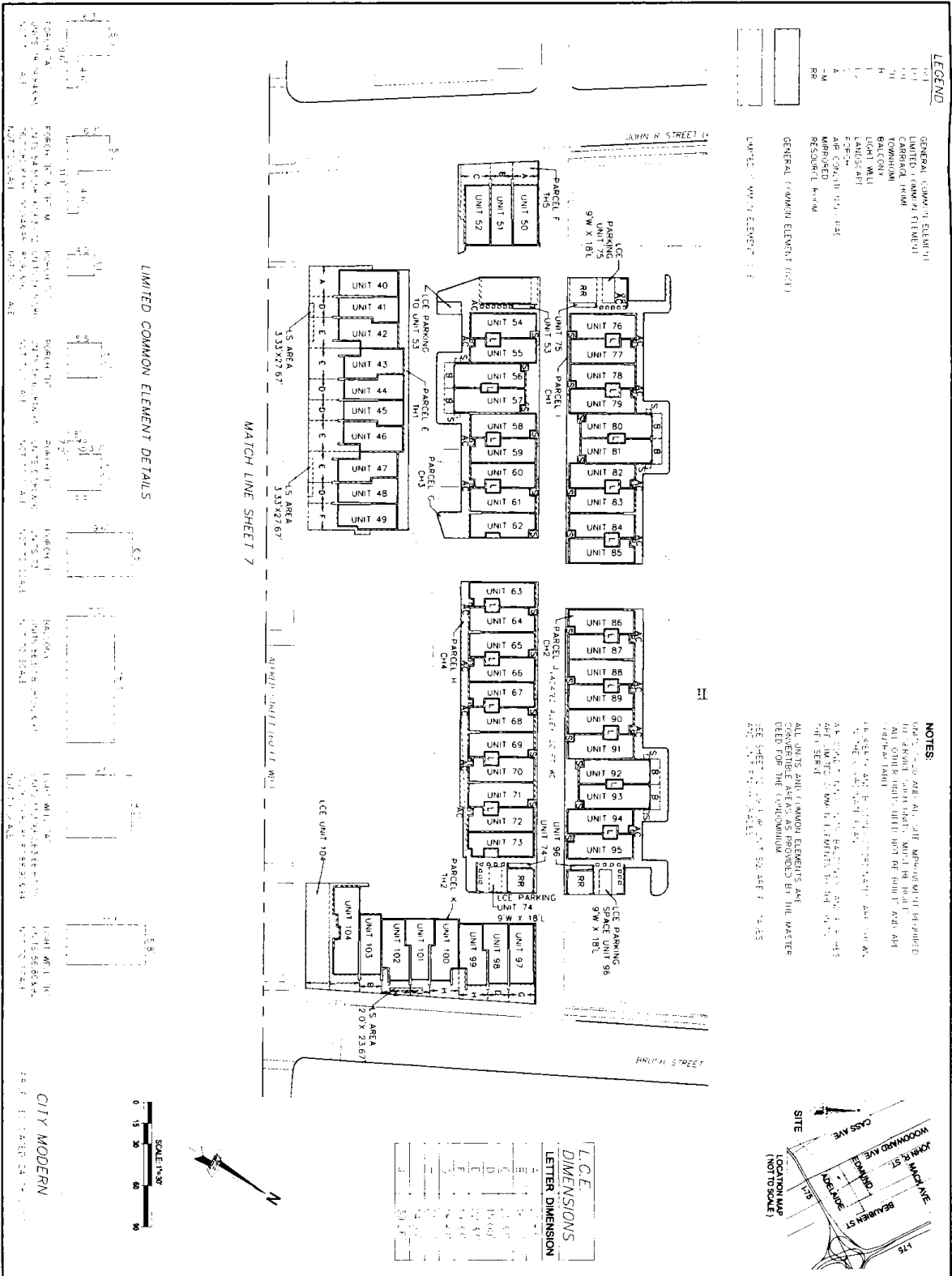
giffels webster
 ENGINEERS
 PLANNERS
 LANDSCAPE ARCHITECTS

31 W. JONES STREET
 SUITE 1200
 DETROIT, MI 48226
 P (313) 962-4442
 www.giffelswebster.com

811
 KNOW WHAT'S BELOW.
 CALL BEFORE YOU DIG.

DATE ISSUED: 04/11/17
DATE: 04/11/17
SCALE: 1" = 20'
PROJECT: 178827202

SURVEY PLAN
 BRUSH PARK
 PARCELS A-B
 PROPOSED 01/15/17
 DETROIT
 WAYNE COUNTY
 MIDWINTER



LEGEND

- GENERAL COMMON ELEMENT
- LIMITED COMMON ELEMENT
- CARRIAGE FRONT
- BALCONY
- LOGGIA
- LANDSCAPE
- APPROVED RESIDENT AREA
- RESIDENT AREA

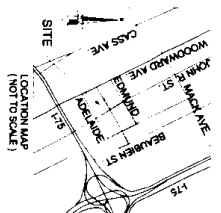
NOTES

1. ALL UNITS AND COMMON ELEMENTS ARE TO BE CONSTRUCTED IN ACCORDANCE WITH THE MASTER DEEDS FOR THE CONDOMINIUM.

2. SEE SHEET 72 FOR THE MASTER DEEDS.

3. ALL UNITS AND COMMON ELEMENTS ARE TO BE CONSTRUCTED IN ACCORDANCE WITH THE MASTER DEEDS FOR THE CONDOMINIUM.

4. SEE SHEET 72 FOR THE MASTER DEEDS.



LCE DIMENSIONS

LETTER DIMENSION

| LETTER | WIDTH | DEPTH |
|--------|-------|-------|
| A | 10' | 10' |
| B | 10' | 10' |
| C | 10' | 10' |
| D | 10' | 10' |
| E | 10' | 10' |
| F | 10' | 10' |
| G | 10' | 10' |
| H | 10' | 10' |
| I | 10' | 10' |
| J | 10' | 10' |
| K | 10' | 10' |
| L | 10' | 10' |

DATE: 04.18.17
SCALE: 1" = 30'
PROJECT: 18822107

BRUSH PARK
PARCELS A-B
DETROIT
WAYNE COUNTY
MICHIGAN

DATE: ISSUE

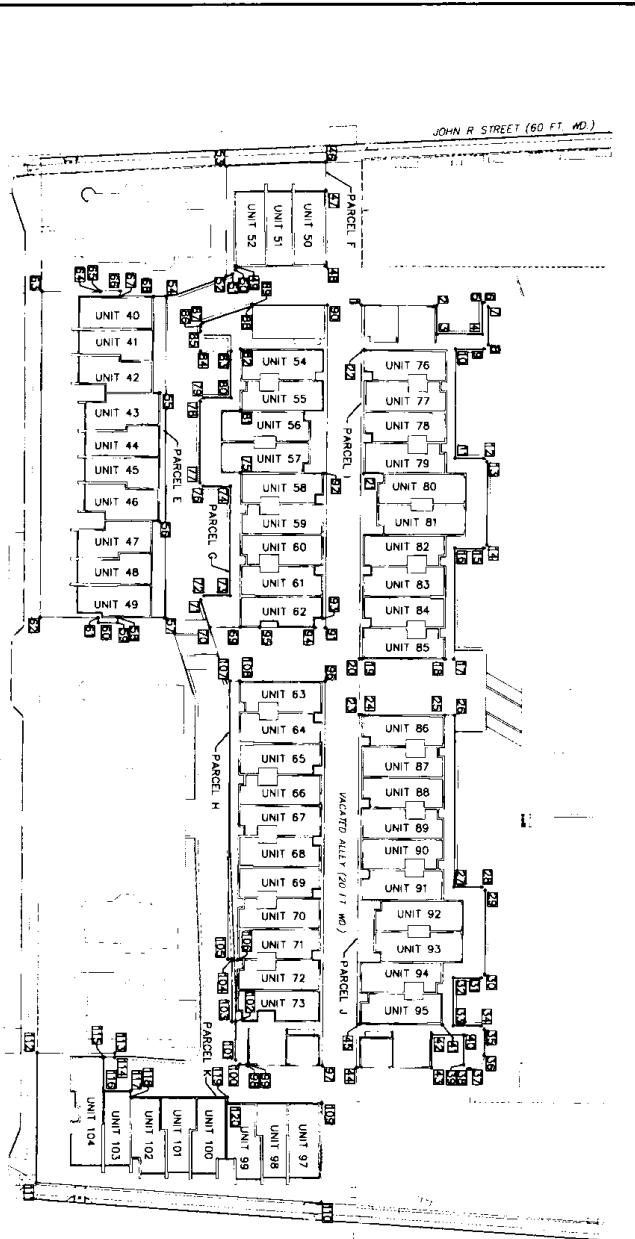
KNOW WHAT'S BELOW.
CALL BEFORE YOU DIG.

giffels webster
 ENGINEERS
 SURVEYORS
 PLANNERS
 LANDSCAPE ARCHITECTS

21 W. ADAMS STREET
 SUITE 100
 DETROIT, MI 48226
 P (313) 822-4442
 www.giffelswebster.com

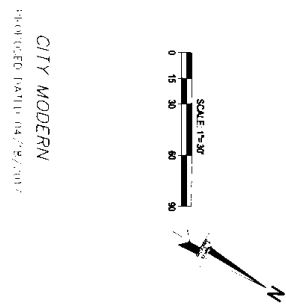
DESIGNER: STC
LANDSCAPE ARCHITECT: M.W.M.
ENGINEER: J.E.K.
PLANNER: S.T.C.
SECTION:

SCALE:



COORDINATES

| POINT NO. | NORTH | EAST | POINT NO. | NORTH | EAST | POINT NO. | NORTH | EAST | POINT NO. | NORTH | EAST |
|-----------|-----------|------------|-----------|-----------|------------|-----------|-----------|------------|-----------|-----------|-------------|
| 1 | 310073.76 | 1347881.23 | 31 | 310278.63 | 1347881.04 | 61 | 310455.81 | 1347881.68 | 91 | 310523.96 | 13478793.41 |
| 2 | 310073.76 | 1347881.23 | 32 | 310278.63 | 1347881.04 | 62 | 310455.81 | 1347881.68 | 92 | 310523.96 | 13478793.41 |
| 3 | 310073.76 | 1347881.23 | 33 | 310278.63 | 1347881.04 | 63 | 310455.81 | 1347881.68 | 93 | 310523.96 | 13478793.41 |
| 4 | 310073.76 | 1347881.23 | 34 | 310278.63 | 1347881.04 | 64 | 310455.81 | 1347881.68 | 94 | 310523.96 | 13478793.41 |
| 5 | 310073.76 | 1347881.23 | 35 | 310278.63 | 1347881.04 | 65 | 310455.81 | 1347881.68 | 95 | 310523.96 | 13478793.41 |
| 6 | 310073.76 | 1347881.23 | 36 | 310278.63 | 1347881.04 | 66 | 310455.81 | 1347881.68 | 96 | 310523.96 | 13478793.41 |
| 7 | 310073.76 | 1347881.23 | 37 | 310278.63 | 1347881.04 | 67 | 310455.81 | 1347881.68 | 97 | 310523.96 | 13478793.41 |
| 8 | 310073.76 | 1347881.23 | 38 | 310278.63 | 1347881.04 | 68 | 310455.81 | 1347881.68 | 98 | 310523.96 | 13478793.41 |
| 9 | 310073.76 | 1347881.23 | 39 | 310278.63 | 1347881.04 | 69 | 310455.81 | 1347881.68 | 99 | 310523.96 | 13478793.41 |
| 10 | 310073.76 | 1347881.23 | 40 | 310278.63 | 1347881.04 | 70 | 310455.81 | 1347881.68 | 100 | 310523.96 | 13478793.41 |
| 11 | 310073.76 | 1347881.23 | 41 | 310278.63 | 1347881.04 | 71 | 310455.81 | 1347881.68 | 101 | 310523.96 | 13478793.41 |
| 12 | 310073.76 | 1347881.23 | 42 | 310278.63 | 1347881.04 | 72 | 310455.81 | 1347881.68 | 102 | 310523.96 | 13478793.41 |
| 13 | 310073.76 | 1347881.23 | 43 | 310278.63 | 1347881.04 | 73 | 310455.81 | 1347881.68 | 103 | 310523.96 | 13478793.41 |
| 14 | 310073.76 | 1347881.23 | 44 | 310278.63 | 1347881.04 | 74 | 310455.81 | 1347881.68 | 104 | 310523.96 | 13478793.41 |
| 15 | 310073.76 | 1347881.23 | 45 | 310278.63 | 1347881.04 | 75 | 310455.81 | 1347881.68 | 105 | 310523.96 | 13478793.41 |
| 16 | 310073.76 | 1347881.23 | 46 | 310278.63 | 1347881.04 | 76 | 310455.81 | 1347881.68 | 106 | 310523.96 | 13478793.41 |
| 17 | 310073.76 | 1347881.23 | 47 | 310278.63 | 1347881.04 | 77 | 310455.81 | 1347881.68 | 107 | 310523.96 | 13478793.41 |
| 18 | 310073.76 | 1347881.23 | 48 | 310278.63 | 1347881.04 | 78 | 310455.81 | 1347881.68 | 108 | 310523.96 | 13478793.41 |
| 19 | 310073.76 | 1347881.23 | 49 | 310278.63 | 1347881.04 | 79 | 310455.81 | 1347881.68 | 109 | 310523.96 | 13478793.41 |
| 20 | 310073.76 | 1347881.23 | 50 | 310278.63 | 1347881.04 | 80 | 310455.81 | 1347881.68 | 110 | 310523.96 | 13478793.41 |
| 21 | 310073.76 | 1347881.23 | 51 | 310278.63 | 1347881.04 | 81 | 310455.81 | 1347881.68 | 111 | 310523.96 | 13478793.41 |
| 22 | 310073.76 | 1347881.23 | 52 | 310278.63 | 1347881.04 | 82 | 310455.81 | 1347881.68 | 112 | 310523.96 | 13478793.41 |
| 23 | 310073.76 | 1347881.23 | 53 | 310278.63 | 1347881.04 | 83 | 310455.81 | 1347881.68 | 113 | 310523.96 | 13478793.41 |
| 24 | 310073.76 | 1347881.23 | 54 | 310278.63 | 1347881.04 | 84 | 310455.81 | 1347881.68 | 114 | 310523.96 | 13478793.41 |
| 25 | 310073.76 | 1347881.23 | 55 | 310278.63 | 1347881.04 | 85 | 310455.81 | 1347881.68 | 115 | 310523.96 | 13478793.41 |
| 26 | 310073.76 | 1347881.23 | 56 | 310278.63 | 1347881.04 | 86 | 310455.81 | 1347881.68 | 116 | 310523.96 | 13478793.41 |
| 27 | 310073.76 | 1347881.23 | 57 | 310278.63 | 1347881.04 | 87 | 310455.81 | 1347881.68 | 117 | 310523.96 | 13478793.41 |
| 28 | 310073.76 | 1347881.23 | 58 | 310278.63 | 1347881.04 | 88 | 310455.81 | 1347881.68 | 118 | 310523.96 | 13478793.41 |
| 29 | 310073.76 | 1347881.23 | 59 | 310278.63 | 1347881.04 | 89 | 310455.81 | 1347881.68 | 119 | 310523.96 | 13478793.41 |
| 30 | 310073.76 | 1347881.23 | 60 | 310278.63 | 1347881.04 | 90 | 310455.81 | 1347881.68 | 120 | 310523.96 | 13478793.41 |



CITY MODERN
 1440 VICTORIA AVENUE, SUITE 200
 DETROIT, MI 48226
 P (313) 862-4442
 www.giffaiswebster.com

ENGINEERING
 ARCHITECTURE
 LANDSCAPE ARCHITECTURE

28 W. JONES STREET
 SUITE 100
 DETROIT, MI 48226
 P (313) 862-4442
 www.giffaiswebster.com

DATE: 04.18.17
 SCALE: 1" = 30'
 SHEET: 1000-010
 PROJECT: 1000-010

COORDINATE
 PLAN

BRUSH PARK
 PARCELS A-H

DETROIT
 WAYNE COUNTY
 MORRISON

DATE: 04.18.17
 SCALE: 1" = 30'
 SHEET: 1000-010
 PROJECT: 1000-010

COORDINATE
 PLAN

BRUSH PARK
 PARCELS A-H

DETROIT
 WAYNE COUNTY
 MORRISON

DATE: 04.18.17
 SCALE: 1" = 30'
 SHEET: 1000-010
 PROJECT: 1000-010

COORDINATE
 PLAN

BRUSH PARK
 PARCELS A-H

DETROIT
 WAYNE COUNTY
 MORRISON

DATE: 04.18.17
 SCALE: 1" = 30'
 SHEET: 1000-010
 PROJECT: 1000-010

COORDINATE
 PLAN

BRUSH PARK
 PARCELS A-H

DETROIT
 WAYNE COUNTY
 MORRISON

DATE: 04.18.17
 SCALE: 1" = 30'
 SHEET: 1000-010
 PROJECT: 1000-010

COORDINATE
 PLAN

BRUSH PARK
 PARCELS A-H

DETROIT
 WAYNE COUNTY
 MORRISON

DATE: 04.18.17
 SCALE: 1" = 30'
 SHEET: 1000-010
 PROJECT: 1000-010

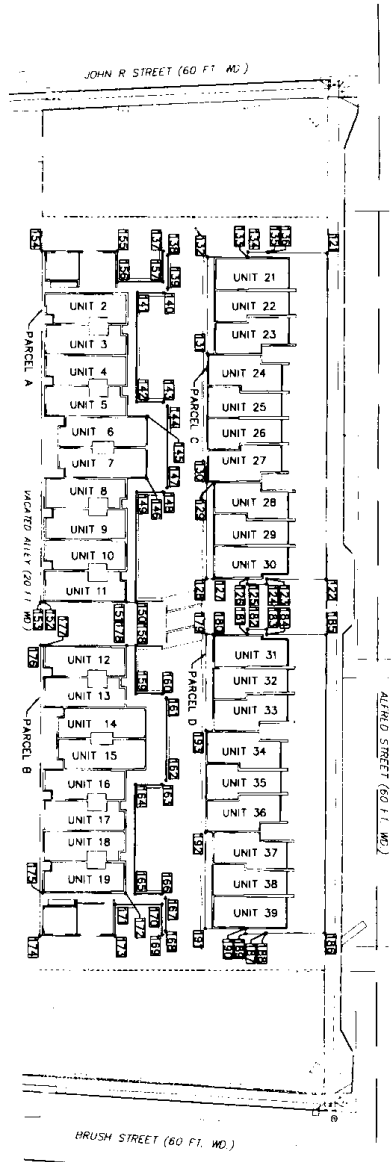
COORDINATE
 PLAN

BRUSH PARK
 PARCELS A-H

DETROIT
 WAYNE COUNTY
 MORRISON

DATE: 04.18.17
 SCALE: 1" = 30'
 SHEET: 1000-010
 PROJECT: 1000-010

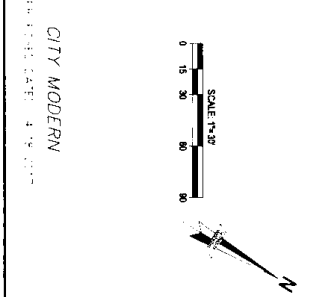
COORDINATE
 PLAN



LEGEND
 (C) (S) (M) (P)
 MATCH LINE
 SEE SHEET B

COORDINATES

| POINT NO. | NORTH | EAST | POINT NO. | NORTH | EAST |
|-----------|-----------|------------|-----------|-----------|------------|
| 121 | 310279.74 | 1347893.31 | 131 | 310274.76 | 1347893.33 |
| 122 | 310284.06 | 1347898.85 | 132 | 310281.07 | 1347898.11 |
| 123 | 310288.38 | 1347904.39 | 133 | 310284.39 | 1347903.65 |
| 124 | 310292.70 | 1347909.93 | 134 | 310287.70 | 1347909.19 |
| 125 | 310297.02 | 1347915.47 | 135 | 310291.02 | 1347914.73 |
| 126 | 310298.54 | 1347916.98 | 136 | 310292.54 | 1347916.24 |
| 127 | 310300.06 | 1347918.50 | 137 | 310294.06 | 1347917.76 |
| 128 | 310301.58 | 1347919.02 | 138 | 310295.58 | 1347919.28 |
| 129 | 310303.10 | 1347920.54 | 139 | 310297.10 | 1347920.80 |
| 130 | 310304.62 | 1347921.06 | 140 | 310298.62 | 1347921.32 |
| 131 | 310306.14 | 1347922.58 | 141 | 310300.14 | 1347922.84 |
| 132 | 310307.66 | 1347923.10 | 142 | 310301.66 | 1347923.36 |
| 133 | 310309.18 | 1347923.62 | 143 | 310303.18 | 1347923.88 |
| 134 | 310310.70 | 1347924.14 | 144 | 310304.70 | 1347924.40 |
| 135 | 310312.22 | 1347924.66 | 145 | 310306.22 | 1347924.92 |
| 136 | 310313.74 | 1347925.18 | 146 | 310307.74 | 1347925.44 |
| 137 | 310315.26 | 1347925.70 | 147 | 310309.26 | 1347925.96 |
| 138 | 310316.78 | 1347926.22 | 148 | 310310.78 | 1347926.48 |
| 139 | 310318.30 | 1347926.74 | 149 | 310312.30 | 1347927.00 |
| 140 | 310319.82 | 1347927.26 | 150 | 310313.82 | 1347927.52 |
| 141 | 310321.34 | 1347927.78 | | | |
| 142 | 310322.86 | 1347928.30 | | | |
| 143 | 310324.38 | 1347928.82 | | | |
| 144 | 310325.90 | 1347929.34 | | | |
| 145 | 310327.42 | 1347929.86 | | | |
| 146 | 310328.94 | 1347930.38 | | | |
| 147 | 310330.46 | 1347930.90 | | | |
| 148 | 310331.98 | 1347931.42 | | | |
| 149 | 310333.50 | 1347931.94 | | | |
| 150 | 310335.02 | 1347932.46 | | | |



CITY MODERN

DATE: 04.18.17
 SHEET: 9
 PROJECT: 1682-210

811
 KNOW WHAT'S BELOW.
 CALL BEFORE YOU DIG.


giffels webster
 ENGINEERS
 SURVEYORS
 PLANNERS
 LANDSCAPE ARCHITECTS
 28 W. ADAMS STREET
 SUITE 1200
 DETROIT, MI 48226
 (313) 962-4442
 www.giffelswebster.com

RESUME: S.T.C.
 MANAGER: M.W.M.
 DESIGNER: S.L.K.
 D.CHECKER: S.L.K.
 SECTION

DATE: ISSUE:

COORDINATE PLAN

BRUSH PARK
 PARCELS A-B



LEGEND - EXISTING

- ABANDONED WIRES
- WATER LINE
- GAS LINE
- STORM LINE
- UG ELECTRICAL LINE
- UG CABLE TV LINE
- COMBINED SWRP
- STEAM LINE
- PUBLIC LIGHTING DEPARTMENT (PLD) LINE
- EDGE OF PARKMENT
- EDGE OF MUD
- BOUNDARY LINE
- RIGHT OF WAY LINE

LEGEND - PROPOSED

- WATER
- SANITARY SEWER
- 5\"/>

NOTES:

- ELECTRIC BY DTE ENERGY COMPANY, NATURAL GAS SERVICE BY COMINGERS ENERGY, TELEPHONE SERVICE BY AT&T AND CABLE TELEVISION SERVICE BY COMCAST. FINAL LOCATION OF THESE UTILITIES WILL BE SHOWN ON THE AS BUILT DRAWINGS.
- SERVICE LINES AND ADJUSTABLE METERS FOR GAS, ELECTRIC, TELEPHONE, AND CABLE TELEVISION WILL BE SHOWN ON AS-BUILT DRAWINGS.
- SANITARY SEWER, STORM SWRP, AND WATER MAIN INFORMATION FROM PLANS PREPARED BY CITIES'S METERS AND FROM CITY OF DETROIT.
- ALL UNITS ARE SERVICED WITH SEWER AND WATER BY THE CITY OF DETROIT SYSTEMS.
- ALL PROPOSED UTILITIES TO SERVICE UNITS 1 THROUGH 20 MUST BE BUILT ALL OTHER UTILITIES NEED NOT BE BUILT.

SCALE 1/8\"/>

CITY MODERN

PROPOSED DATE: 04/18/2017

UTILITY PLAN NORTH

BRUSH PARK
PARCELS A+B

DETROIT
WAYNE COUNTY
MICHIGAN

DATE: 04/18/17
SCALE: 1/8\"/>

DATE ISSUED:

KNOW WHAT'S BELOW.
CALL BEFORE YOU DIG.

811

SEAL

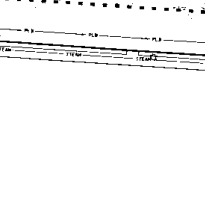
ENGINE: S.T.C.
MANAGER: M.W.M.
DESIGNER: J.E.K.
CHECKER: S.T.C.
SCALE: 1/8\"/>

giffels webster

BUSINESS PLANNERS

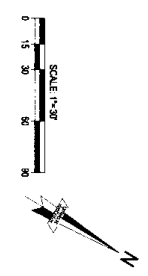
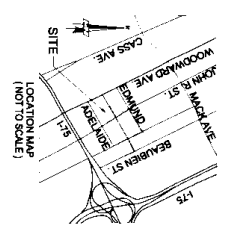
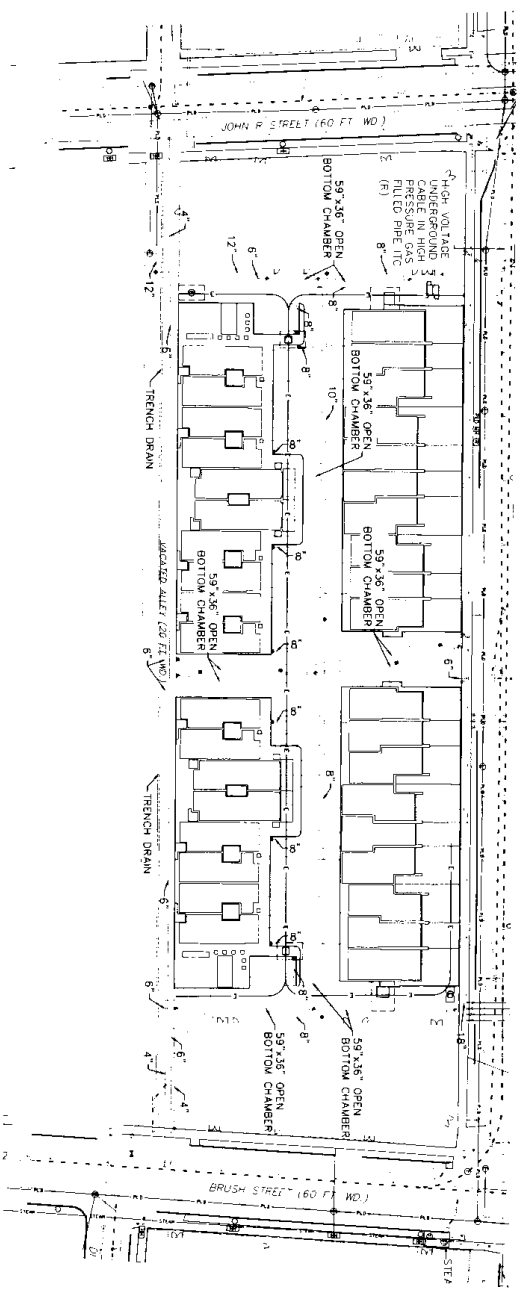
LANDSCAPE ARCHITECTS

21 W. ADAMS STREET
SUITE 1200
DETROIT, MI 48226
P (313) 862-4442
www.giffelswebster.com



- LEGEND - EXISTING**
- OVERHEAD WIRES
 - WATER MAIN
 - WATER VALVE
 - SAWTOOTH LINE
 - SEWER MAIN
 - SEWER LINE
 - UC TELE LINE
 - UC CABLE TV LINE
 - STEAM LINE
 - PUBLIC LIGHTING DEPARTMENT (PLD) LINE
 - EDGE OF PAVEMENT
 - EDGE OF WALK
 - BUILDING LINE
 - LOT LINE
 - BOUNDARY LINE
 - RIGHT OF WAY LINE

- LEGEND - PROPOSED**
- OPENING MANHOLE
 - MANHOLE
 - WATER VALVE
 - SAWTOOTH LINE
 - SEWER LINE
 - SEWER MANHOLE
 - SEWER VALVE
 - UC CABLE TV LINE
 - UC TELE LINE
 - STEAM LINE
 - PUBLIC LIGHTING DEPARTMENT (PLD) LINE
 - EDGE OF PAVEMENT
 - EDGE OF WALK
 - BUILDING LINE
 - LOT LINE
 - BOUNDARY LINE
 - RIGHT OF WAY LINE

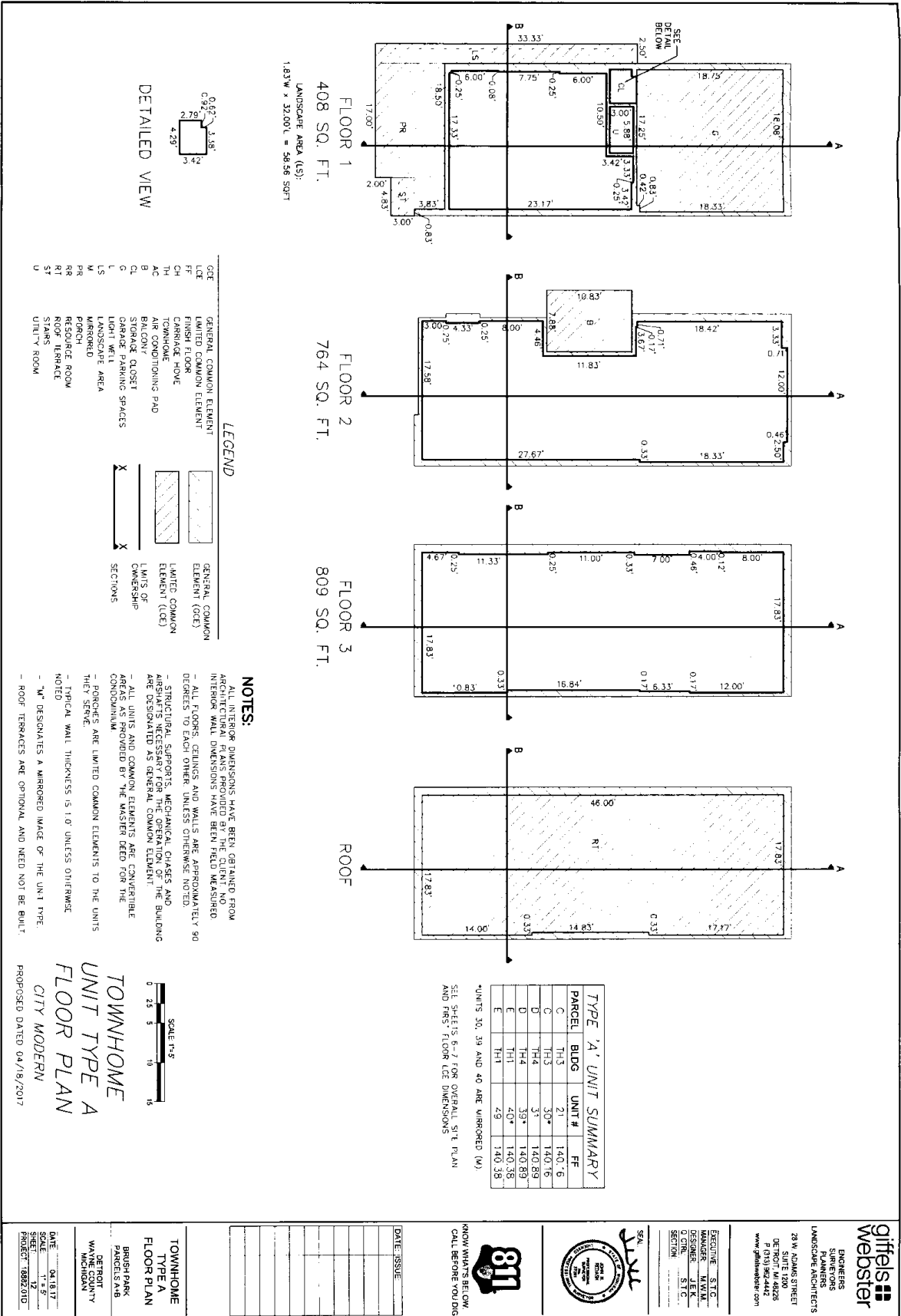


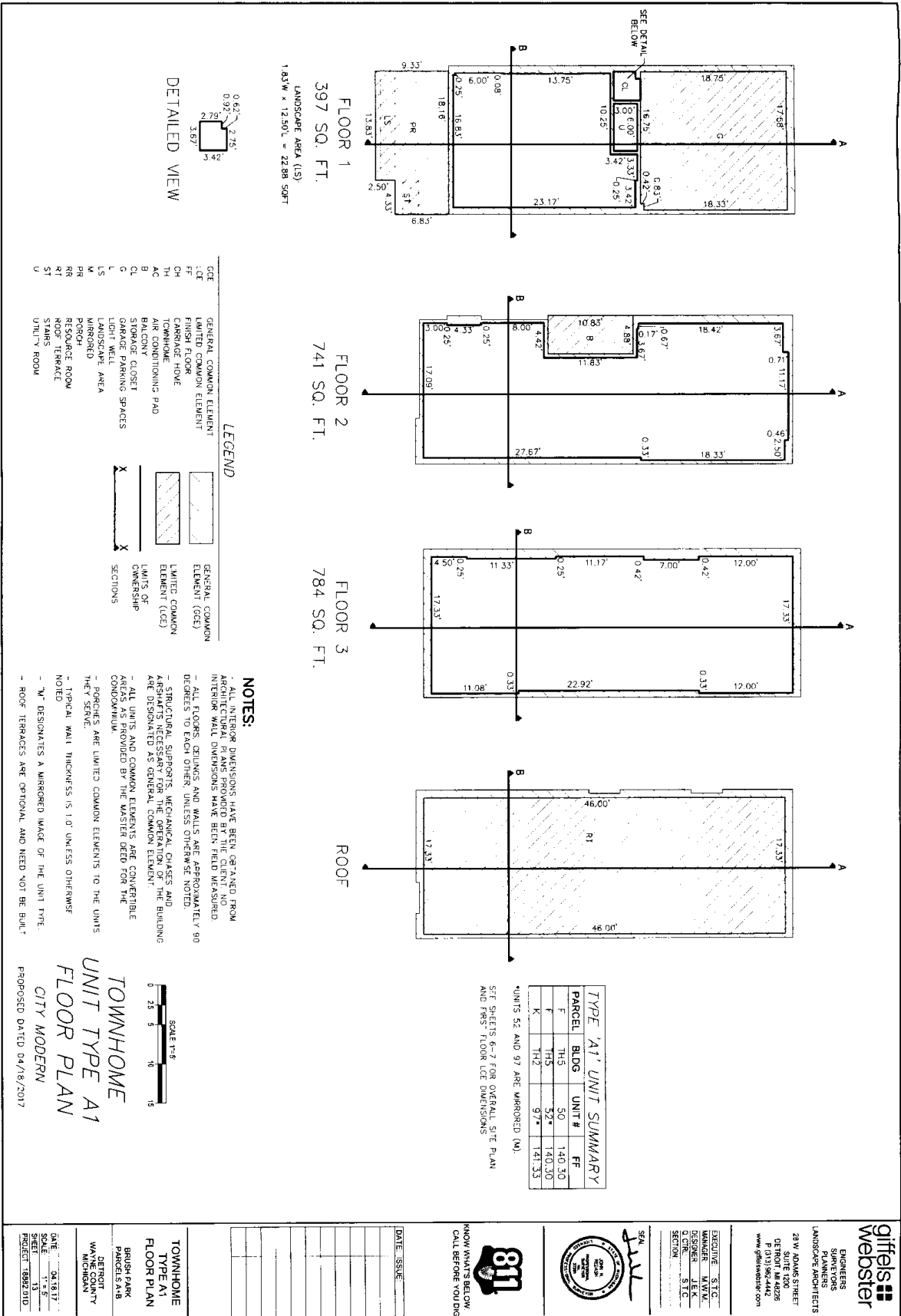
- NOTES:**
1. ELECTRIC BY THE ENERGY COMPANY, NATURAL GAS SERVICE BY CONSUMERS ENERGY, TELEPHONE SERVICE BY AT&T AND CABLE TELEVISION SERVICE BY COMCAST. FINAL LOCATION OF THESE UTILITIES WILL BE SHOWN ON THE AS-BUILT DRAWINGS.
 2. SERVICE LINES AND APPROPRIATE METERS FOR GAS, ELECTRIC, TELEPHONE, AND CABLE TELEVISION WILL BE SHOWN ON AS-BUILT DRAWINGS.
 3. EXISTING SEWER, WASTE WATER, AND WATER MAIN INFORMATION FROM PLANS PREPARED BY GIFFELS, WEBSTER, AND FROM CITY OF DETROIT.
 4. ALL JUNTS ARE SERVICED WITH SEWER AND WATER BY THE CITY OF DETROIT SYSTEMS.
 5. ALL PROPOSED UTILITIES TO EXISTING UTILITIES THROUGH THIS SITE MUST BE BUILT. ALL OTHER UTILITIES NEED NOT BE BUILT.

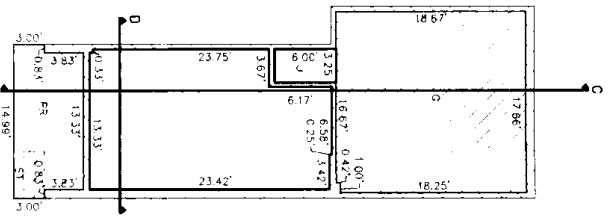
CITY MODERN / BRUSH PARK

PROPOSED, CALLED 04/18/2017

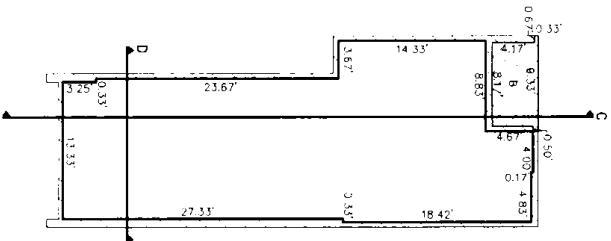
| | | |
|--|--------------------|--|
| <p>KNOW WHAT'S BELOW. CALL BEFORE YOU DIG.</p> | | <p>giffels webster</p> <p>ENGINEERS PLANNERS LANDSCAPE ARCHITECTS</p> <p>281 W. WALKER STREET DETROIT, MI 48226 P (313) 822-4442 www.giffelswebster.com</p> |
| | | <p>DATE: 04/18/17 SCALE: 1" = 30' SHEET: 18822-010 PROJECT: 18822-010</p> |
| <p>UTILITY PLAN SOUTH</p> <p>BRUSH PARK PARCELS A+B</p> <p>DETROIT WAYNE COUNTY MICHIGAN</p> | <p>DATE: ISSUE</p> | <p>SCALE: 1" = 30'</p> |



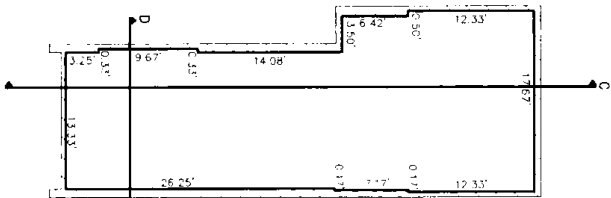




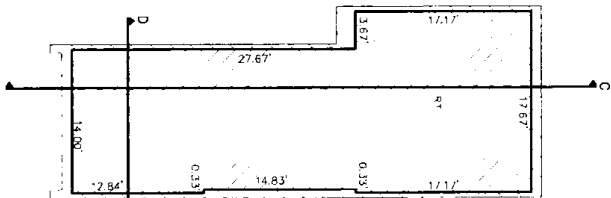
FLOOR 1
320 SQ. FT.



FLOOR 2
660 SQ. FT.



FLOOR 3
690 SQ. FT.



ROOF

LEGEND

| | | | |
|----|------------------------|-----|---------------------------|
| CF | GENERAL COMMON ELEMENT | UJ | UNIT COMMON ELEMENT (UJ) |
| FF | FINISH FLOOR | UJL | UNIT COMMON ELEMENT (UJL) |
| CH | CARRIAGE HOVE | UJL | UNIT COMMON ELEMENT (UJL) |
| TH | TOWNHOME | UJL | UNIT COMMON ELEMENT (UJL) |
| AC | BAR CONDITIONING PAD | UJL | UNIT COMMON ELEMENT (UJL) |
| 2 | STORAGE CLOSET | UJL | UNIT COMMON ELEMENT (UJL) |
| 3 | GARAGE PARKING SPACES | UJL | UNIT COMMON ELEMENT (UJL) |
| 4 | LIGHT WELL | UJL | UNIT COMMON ELEMENT (UJL) |
| 5 | LANDSCAPE AREA | UJL | UNIT COMMON ELEMENT (UJL) |
| W | MIRROR | UJL | UNIT COMMON ELEMENT (UJL) |
| RR | POOR | UJL | UNIT COMMON ELEMENT (UJL) |
| RR | RESPOND ROOM | UJL | UNIT COMMON ELEMENT (UJL) |
| RR | ROOM | UJL | UNIT COMMON ELEMENT (UJL) |
| SI | STAIR | UJL | UNIT COMMON ELEMENT (UJL) |
| 7 | UTILITY ROOM | UJL | UNIT COMMON ELEMENT (UJL) |

NOTES:

ALL INTERIOR DIMENSIONS HAVE BEEN OBTAINED FROM ARCHITECTURAL PLANS PROVIDED BY THE CLIENT. NO INTERIOR WALL DIMENSIONS HAVE BEEN FIELD MEASURED. ALL FLOORS, CEILINGS AND WALLS ARE APPROXIMATELY 90 INCHES TO EACH OTHER, UNLESS OTHERWISE NOTED.

STRUCTURAL SUPPORTS, MECHANICAL CHASIS AND RISERS NECESSARY FOR THE OPERATION OF THE BUILDING ARE DESIGNATED AS GENERAL COMMON ELEMENT.

ALL UNITS AND COMMON ELEMENTS ARE CONVERTIBLE AREAS AS PROVIDED BY THE MASTER JCD FOR THE CONDOMINIUM.

POOR'S ARE UNIT COMMON ELEMENTS TO THE UNITS THEY SERVE.

TYPICAL WALL THICKNESS IS 10 UNITS, OTHERWISE NOTE.

"W" DESIGNATES A MIRROR IMAGE OF THE UNIT TYPE.

GRID DIMENSIONS ARE CORROVAL AND HALL NO. BE BUILT.

TYPE B UNIT SUMMARY

| PARCEL | BLDG | UNIT # | FF |
|--------|------|--------|--------|
| C | TH3 | 22 | 140.16 |
| C | TH3 | 25* | 140.16 |
| C | TH3 | 26 | 140.16 |
| C | TH3 | 29* | 140.16 |
| C | TH3 | 32* | 140.16 |
| D | TH4 | 28* | 140.25 |
| E | TH1 | 24 | 140.25 |
| E | TH1 | 45* | 140.25 |
| E | TH1 | 48 | 140.25 |
| E | TH1 | 49 | 141.33 |
| K | TH2 | 98 | 141.33 |

*UNITS 25, 29, 36, 41 AND 45 ARE MIRRORED (W)

SEE SHEETS 6-7 FOR OVERALL SITE PLAN AND FIRST FLOOR LCE DIMENSIONS

TOWNHOME
UNIT TYPE B
FLOOR PLAN
CITY MODERN
ISSUED DATE: 04/15/2017



DATE: 04/15/17
SHEET: 14
PROJECT: 18827202

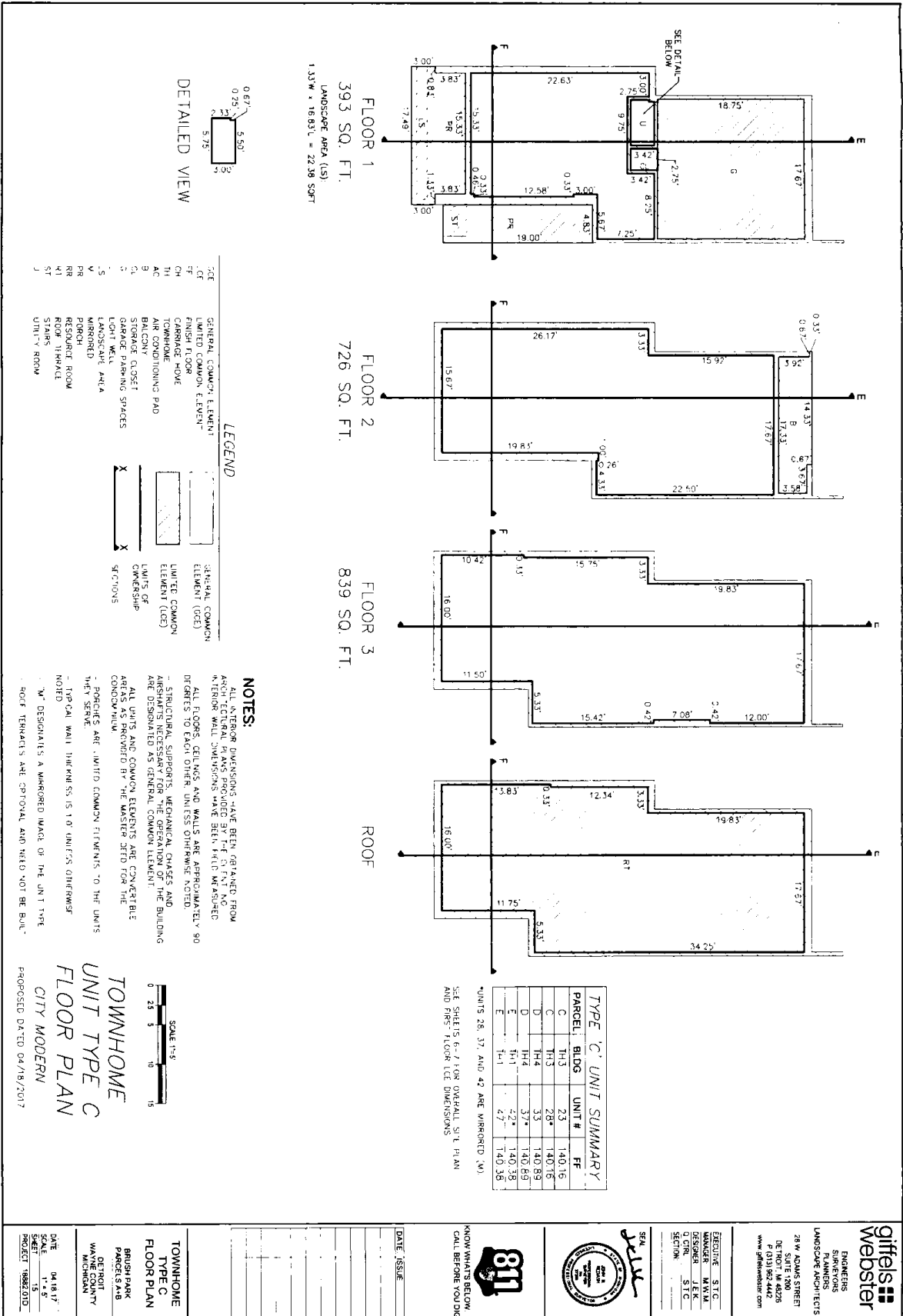
TOWNHOME
TYPE B
FLOOR PLAN
BRUSH PARK
PARCELS A/B
DETROIT
WILSON

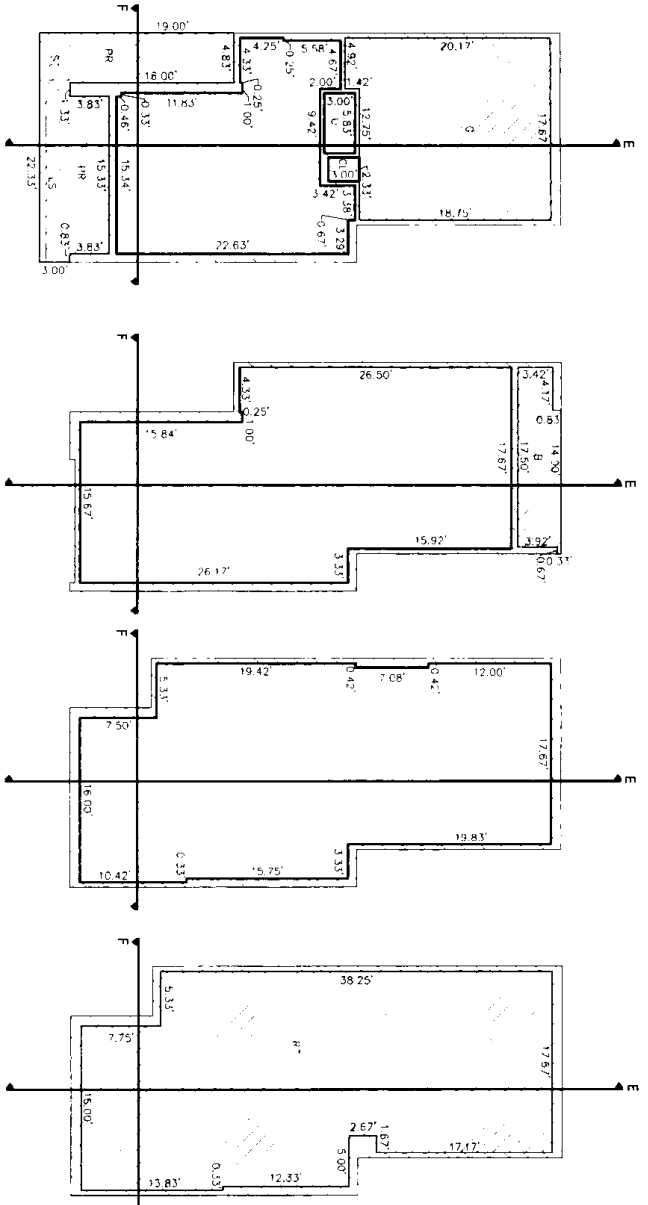
811
KNOW WHAT'S BELOW
CALL BEFORE YOU DIG



REGULATORY S.T.C.
MANAGER M.W.M.
DESIGNER J.E.K.
DRAFTER S.T.O.
SECTION

giffels webster
ARCHITECTS
PLANNERS
LANDSCAPE ARCHITECTS
78W ADAMS STREET
SUITE 1000
DETROIT, MI 48226
PH: (313) 963-4442
WWW.GIFFELSWEBSTER.COM



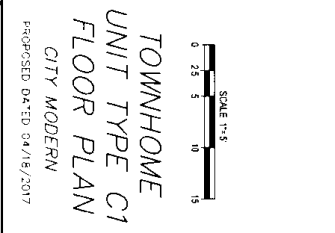


LEGEND

| | | | |
|----|-------------------------------|----|------------------------------|
| CF | GENERAL COMMON ELEMENT | CF | GENERAL COMMON ELEMENT (GCE) |
| FF | UNIT COMMON ELEMENT | FF | UNIT COMMON ELEMENT (GCE) |
| CH | FINISH FLOOR | CH | UNIT COMMON ELEMENT (GCE) |
| TH | CARTRIDGE HOVE | TH | UNIT COMMON ELEMENT (GCE) |
| AC | TOWNHOME AIR CONDITIONING PAD | AC | UNIT COMMON ELEMENT (GCE) |
| ST | STORAGE | ST | UNIT COMMON ELEMENT (GCE) |
| CL | STORAGE CLOSET | CL | UNIT COMMON ELEMENT (GCE) |
| LS | LANDSCAPE AREA | LS | UNIT COMMON ELEMENT (GCE) |
| M | MIRRORED | M | UNIT COMMON ELEMENT (GCE) |
| RR | RESIDENCE ROOM | RR | UNIT COMMON ELEMENT (GCE) |
| SI | ROOM ELEMENT | SI | UNIT COMMON ELEMENT (GCE) |
| U | UTILITY ROOM | U | UNIT COMMON ELEMENT (GCE) |

NOTES:

- ALL INTERIOR DIMENSIONS HAVE BEEN OBTAINED FROM ARCHITECTURAL PLANS PROVIDED BY THE CLIENT. NO INTERIOR WALL DIMENSIONS HAVE BEEN FIELD MEASURED OR CHECKED TO EACH OTHER UNLESS OTHERWISE NOTED.
- STRUCTURAL SUPPORTS, MECHANICAL, CASES AND ARCHITECTURE NECESSARY FOR THE OPERATION OF THE BUILDING ARE DESIGNATED AS GENERAL COMMON ELEMENT CONSTRUCTION.
- ALL UNITS AND COMMON ELEMENTS ARE CONVEYABLE AREAS AS PROVIDED BY THE MASTER DEED FOR THE CONDOMINIUM.
- PORCHES AND LIMITED COMMON ELEMENTS TO THE UNITS THEY SERVE.
- TYPICAL WALL THICKNESS IS 1.0" UNLESS OTHERWISE NOTED.
- "M" DESIGNATES A MIRROR IMAGE OF THE UNIT TYPE.
- SOME DIMENSIONS ARE OPTIONAL AND SHALL NOT BE BUILT.



TYPE C1 UNIT SUMMARY

| PARCEL | BLDG | UNIT # | SF |
|--------|------|--------|--------|
| C | M-3 | 24 | 140.16 |
| D | M-4 | 27* | 140.16 |
| D | M-4 | 34 | 140.89 |
| E | M-1 | 43* | 140.75 |
| E | M-1 | 46 | 140.26 |

*UNITS 27, 36 AND 43 ARE MIRROR (M)
 *SEE SHEETS 61 / 108 OVERALL SITE PLAN AND FIRST FLOOR LEE DIMENSIONS

giffels webster

ENGINEERS
ARCHITECTS
PLANNERS
LANDSCAPE ARCHITECTS

24W. BROADWAY
SUITE 1200
DE FROIT, MI 48226
P (313) 962-4442
www.giffelswebster.com

EXECUTIVE: S.T.C.
MANAGER: M.W.M.
DESIGNER: J.E.K.
CHECKER: S.T.C.
SECTION:

SEA: [Signature]

KNOW WHAT'S BELOW
CALL BEFORE YOU DIG

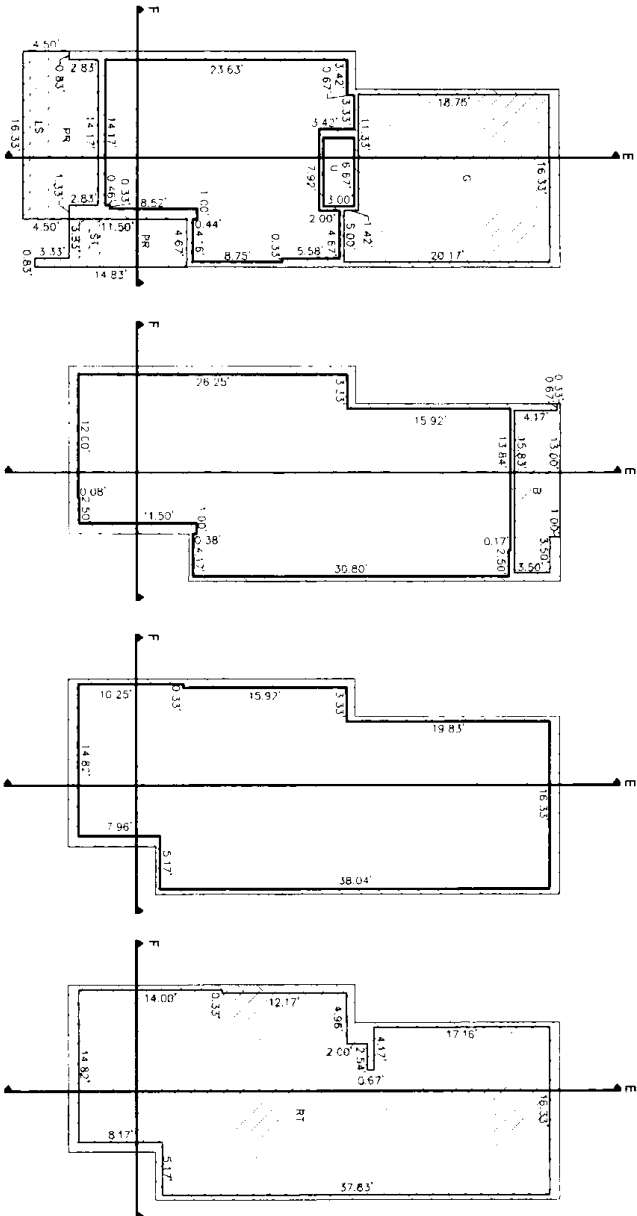
TOWNHOME UNIT TYPE C1 FLOOR PLAN

BRUSH PARK
PARCELS A/B

DE FROIT
WAYNE COUNTY
MICHIGAN

DATE: 04/16/17
SCALE: 1"=5'
PROJECT: 1882 CID

DATE ISSUED: [Blank]



FLOOR 1
415 SQ. FT.
LANDSCAPE AREA (LS)
1.83'W x 15.67'L = 28.68 SQFT

FLOOR 2
717 SQ. FT.

FLOOR 3
801 SQ. FT.

ROOF

LEGEND

| | | | |
|-----|--------------------------|-----|------------------------------|
| CEE | GENERAL COMMON ELEMENT | CEE | GENERAL COMMON ELEMENT (GCE) |
| LEF | LIMITED COMMON ELEMENT | LEF | LIMITED COMMON ELEMENT (LCE) |
| FF | FINISH FLOOR | FF | FLOOR FINISH |
| CH | CARTRIDGE HOME | CH | COMMON HOME |
| TH | TOWNHOME | TH | TOWNHOME |
| AC | AIR CONDITIONING PAD | AC | AIR CONDITIONING PAD |
| B | STORAGE | B | STORAGE |
| C | CARTRIDGE PARKING SPACES | C | CARTRIDGE PARKING SPACES |
| L | LANDSCAPE AREA | L | LANDSCAPE AREA |
| 1 | LANDSCAPE AREA | 1 | LANDSCAPE AREA |
| M | MINOR | M | MINOR |
| PR | RESOURCES ROOM | PR | RESOURCES ROOM |
| RR | ROOM | RR | ROOM |
| SI | ROOM | SI | ROOM |
| U | UTILITY ROOM | U | UTILITY ROOM |

NOTES:


- ALL INTERIOR DIMENSIONS HAVE BEEN OBTAINED FROM ARCHITECTURAL PLANS PROVIDED BY THE CLIENT. NO INTERIOR WALL DIMENSIONS HAVE BEEN FIELD MEASURED.
- ALL FLOORS, CEILINGS AND WALLS ARE APPROXIMATELY 90 DEGREES TO EACH OTHER, UNLESS OTHERWISE NOTED.
- STRUCTURAL SUPPORTS, MECHANICAL CHASIS AND ARCHES ARE NECESSARY FOR THE OPERATION OF THE BUILDING ARE DESIGNATED AS GENERAL COMMON ELEMENT.
- ALL UNITS AND COMMON ELEMENTS ARE CONVEYABLE AS SHOWN BY THE MASTER CDD FOR THE CONDOMINIUM.
- PORCHES ARE INVITED COMMON ELEMENTS TO THE UNITS THEY SERVE.
- TYPICAL WALL THICKNESS IS 1'0" UNLESS OTHERWISE NOTED.
- "W" DIMENSIONS ARE MIRROR IMAGE OF THE UNIT TYPE.
- "COP" TERRACES ARE OPTIONAL AND WOULD NOT BE BUILT.

TYPE 'C2' UNIT SUMMARY

| PARCEL | BLDG | UNIT # | FF |
|--------|------|--------|--------|
| K | H-2 | 99 | 141.33 |
| K | H-2 | 100 | 141.33 |
| K | H-2 | 101 | 141.33 |

SEE SHEETS 6-7 FOR OVERALL SITE PLAN AND FIRST FLOOR LEE DIMENSIONS

TOWNHOME
UNIT TYPE C2
FLOOR PLAN
CITY MODERN
PROPOSED DATE 04/19/2017



DATE: 04/18/17
SCALE: 1/8" = 1'-0"
PROJECT: 18827210

TOWNHOME
TYPE C2
FLOOR PLAN
BRUSH PARK
PARCELS A-B
DEBROT
WAYNE COUNTY
PLANNERS

| | |
|-------------|--|
| DATE ISSUED | |
| DATE ISSUED | |
| DATE ISSUED | |
| DATE ISSUED | |
| DATE ISSUED | |
| DATE ISSUED | |
| DATE ISSUED | |
| DATE ISSUED | |
| DATE ISSUED | |
| DATE ISSUED | |

KNOW WHATS BELOW.
CALL BEFORE YOU DIG



EXECUTIVE: STG
MANAGER: MWM
DESIGNER: JEK
CHECKER: STG
SECTION: STG

giffels webster
ENGINEERS
ARCHITECTS
PLANNERS
LANDSCAPE ARCHITECTS
394 W. ADAMS STREET
SUITE 1000
DETROIT, MI 48226
P (313) 962-4442
www.giffelswebster.com

giffels webster
 ENGINEERS
 SURVEYORS
 ARCHITECTS
 LANDSCAPE ARCHITECTS
 28 W. ADAMS STREET
 SUITE 1200
 DEARBORN, MI 48124
 P (313) 562-4442
 www.giffelswebster.com

DESIGNED BY S.T.C.
 CHECKED BY S.T.C.
 MANAGER BY M.V.M.
 DESIGNER BY J.E.K.
 D. CIR. BY S.T.C.
 SECTION:



DATE ISSUED: _____

TOWNSHIP OF
 BRUSH PARK
 PARCELS A & B

SECTION 16
 WAYNE COUNTY
 MICHIGAN

DATE: 04/18/17
 SCALE: 1" = 5'-0"
 SHEET: 20
 PROJECT: 18882.01D

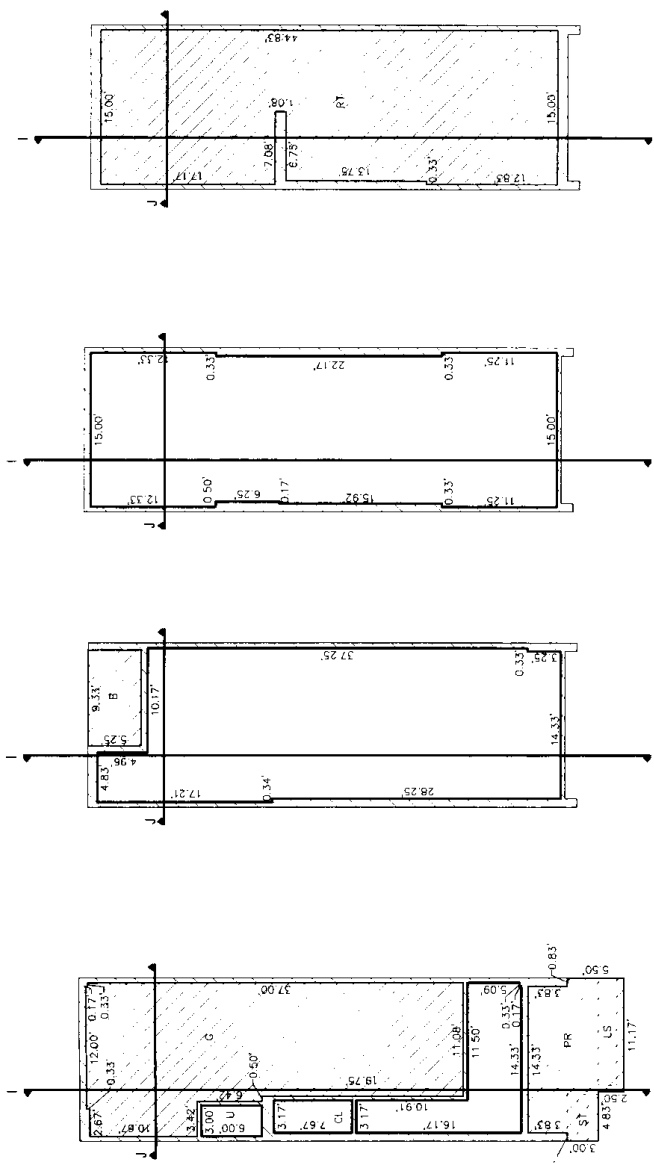
TYPE F UNIT SUMMARY

| PARCEL | BLDG | UNIT # | FF |
|--------|------|--------|--------|
| F | TH5 | 51 | 140.30 |
| K | TH2 | 103 | 141.33 |

SEE SHEETS 6-7 FOR OVERALL SITE PLAN AND FIRST FLOOR LCE DIMENSIONS



**TOWNSHIP OF
 BRUSH PARK
 PARCELS A & B
 SECTION 16
 WAYNE COUNTY
 MICHIGAN**



- NOTES:**
- ALL DIMENSIONS HAVE BEEN OBTAINED FROM ARCHITECTURAL PLANS PROVIDED BY THE CLIENT AND INTERIOR WALL DIMENSIONS HAVE BEEN FIELD MEASURED.
 - ALL FLOORS, CEILINGS AND WALLS ARE APPROXIMATELY 90 DEGREES TO EACH OTHER, UNLESS OTHERWISE NOTED.
 - STRUCTURAL SUPPORTS, MECHANICAL CHASES AND ELECTRICAL RAYS UNLESS OTHERWISE NOTED ARE DESIGNATED AS GENERAL COMMON ELEMENTS.
 - ALL UNITS AND COMMON ELEMENTS ARE CONVERTIBLE UNLESS PROVIDED BY THE MASTER DEED FOR THE CONDOMINIUM.
 - PORCHES ARE LIMITED COMMON ELEMENTS TO THE UNITS THEY SERVE.
 - TYPICAL WALL THICKNESS IS 1' UNLESS OTHERWISE NOTED.
 - "M" DESIGNATES A MIRROR IMAGE OF THE UNIT TYPE.
 - ROOF TERRACES ARE OPTIONAL AND NEED NOT BE BUILT.

LEGEND

| GENERAL COMMON ELEMENT | GENERAL COMMON ELEMENT (GCE) |
|------------------------------|------------------------------|
| LIMITED COMMON ELEMENT (LCE) | LIMITED COMMON ELEMENT (LCE) |
| UNITS OF OWNERSHIP | UNITS OF OWNERSHIP |
| SECTIONS | SECTIONS |

FLOOR 1
 102 SQ. FT.
 LANDSCAPE AREA (LS):
 1.83W x 10.50L = 19.22 SQFT

FLOOR 2
 621 SQ. FT.

FLOOR 3
 670 SQ. FT.

ROOF

giffels webster
 ENGINEERS
 SURVEYORS
 LANDSCAPE ARCHITECTS
 28 W ADAMS STREET
 DETROIT, MI 48208
 P (313) 862-4442
 www.giffelswebster.com

EXECUTIVE S.T.C.
 MANAGER M.V.M.
 DESIGNER J.E.K.
 S.CTRL. S.T.C.
 SECTION



KNOW WHAT'S BELOW
 CALL BEFORE YOU DIG

| DATE | ISSUE |
|------|-------|
| | |
| | |
| | |
| | |
| | |
| | |
| | |
| | |
| | |

CARRIAGE HOME
 TYPE B
 COMPACT
 FLOOR PLAN
 BRUSH PARK
 PARCELS A-B
 DETROIT
 WAYNE COUNTY
 MICHIGAN
 DATE 04/18/17
 SCALE 1" = 5'
 SHEET 25
 PROJECT 18922.DWG

TYPE 'B' COMPACT UNIT SUMMARY

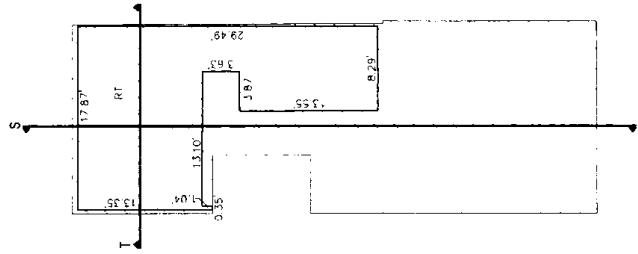
| PARCEL | BLDG | UNIT # | FF |
|--------|------|--------|--------|
| H | CH4 | 70 | 140.50 |
| H | CH4 | 72 | 140.50 |
| H | CH4 | 73* | 140.50 |

*UNIT 73 IS MIRRORED (M)

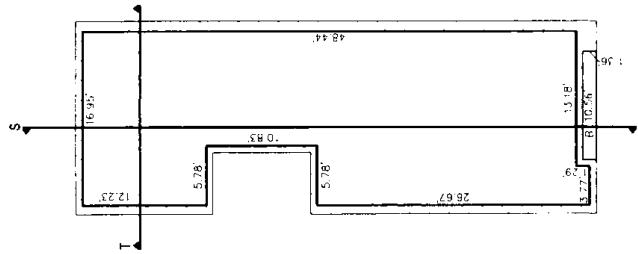
SEE SHEETS 6-7 FOR OVERALL SITE PLAN AND FIRST FLOOR LCF DIMENSIONS.



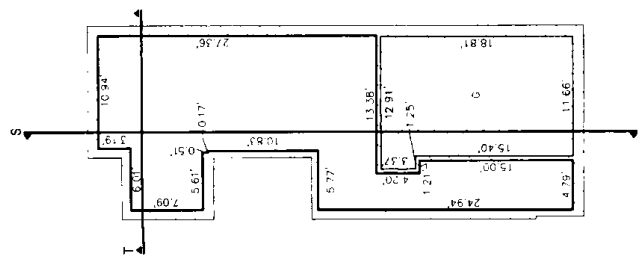
CARRIAGE HOME
 UNIT TYPE B COMPACT
 FLOOR PLAN
 CITY MODERN
 PROPOSED DATED 04/18/2017



ROOF



FLOOR 2
 763 SQ. FT.



FLOOR 1
 466 SQ. FT.

- NOTES:**
- ALL INTERIOR DIMENSIONS HAVE BEEN OBTAINED FROM ARCHITECTURAL PLANS PROVIDED BY THE CLIENT. NO INTERIOR WALL DIMENSIONS HAVE BEEN FIELD MEASURED.
 - ALL FLOORS, CEILINGS AND WALLS ARE APPROXIMATELY 90 DEGREES TO EACH OTHER, UNLESS OTHERWISE NOTED.
 - STRUCTURAL SUPPORTS, MECHANICAL CHASIS AND RISERS NECESSARY FOR THE OPERATION OF THE BUILDING ARE DESIGNATED AS GENERAL COMMON ELEMENTS.
 - ALL UNITS AND COMMON ELEMENTS ARE CONVERTIBLE AREAS AS PROVIDED BY THE MASTER DEED FOR THE CONDOMINIUM.
 - PORCHES ARE LIMITED COMMON ELEMENTS TO THE UNITS.
 - TYPICAL WALL THICKNESS IS 1'0" UNLESS OTHERWISE NOTED.
 - "M" DESIGNATES A MIRRORED IMAGE OF THE UNIT TYPE.

LEGEND

| GENERAL COMMON ELEMENT | GENERAL COMMON ELEMENT (GCE) |
|------------------------|-------------------------------------|
| FINISH FLOOR | <input type="checkbox"/> |
| CARRIAGE HOME TOWNHOME | <input type="checkbox"/> |
| AIR CONDITIONING PAC | <input type="checkbox"/> |
| STORAGE CLOSET | <input type="checkbox"/> |
| GARAGE PARKING SPACES | <input type="checkbox"/> |
| LANDSCAPE AREA | <input checked="" type="checkbox"/> |
| MIRRORED | <input type="checkbox"/> |
| PORCH | <input type="checkbox"/> |
| RESOURCE ROOM | <input type="checkbox"/> |
| ROOF TERRACE | <input type="checkbox"/> |
| STAIRS | <input type="checkbox"/> |
| UTILITY ROOM | <input type="checkbox"/> |

| GENERAL COMMON ELEMENT | LIMITED COMMON ELEMENT (LCE) | LIMITS OF OWNERSHIP |
|------------------------|------------------------------|-------------------------------------|
| UNIT TYPE B COMPACT | <input type="checkbox"/> | <input checked="" type="checkbox"/> |
| UNIT TYPE B COMPACT | <input type="checkbox"/> | <input checked="" type="checkbox"/> |
| UNIT TYPE B COMPACT | <input type="checkbox"/> | <input checked="" type="checkbox"/> |

giffels webster
 ENGINEERS
 SURVEYORS
 LANDSCAPE ARCHITECTS
 28 W ADAMS STREET
 SUITE 100
 DETROIT, MI 48226
 P (313) 862-4442
 www.giffelswebster.com

EXECUTIVE S.T.C.
 MANAGER M.W.M.
 DESIGNER J.E.K.
 CONTROL S.T.C.
 SECTION



KNOW WHAT'S BELOW
 CALL BEFORE YOU DIG

| DATE | ISSUE |
|------|-------|
| | |
| | |
| | |
| | |
| | |
| | |
| | |
| | |
| | |
| | |
| | |

CARRIAGE HOME
 TYPE C
 FLOOR PLAN
 BRUSH PARK
 PARCELS A-B
 DETROIT
 WAYNE COUNTY
 MICHIGAN
 DATE 04/18/17
 SCALE 1" = 8'
 SHEET 26
 PROJECT 19862.01D

TYPE 'C' UNIT SUMMARY

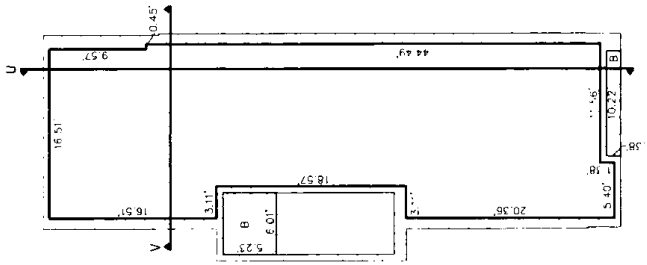
| PARCEL | BLDG | UNIT # | FF |
|--------|------|--------|--------|
| A | CH5 | 6* | 139.00 |
| B | CH5 | 4* | 139.75 |
| G | CH3 | 56* | 139.55 |
| J | CH1 | 81 | 139.80 |
| J | CH2 | 93 | 140.75 |

*UNITS 6, 4, AND 81 ARE MIRRORED (M)
 SEE SHEETS 6, 7 FOR OVERALL SITE PLAN
 AND FIRST FLOOR LCE DIMENSIONS

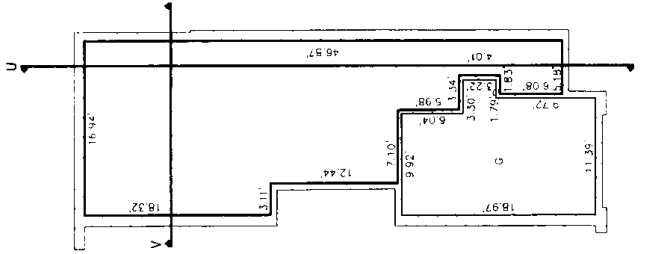


CARRIAGE HOME
 UNIT TYPE C
 FLOOR PLAN
 CITY MODERN

PROPOSED DATED 04/13/2017



FLOOR 2
 862 SQ. FT.



FLOOR 1
 568 SQ. FT.

- NOTES:**
- ALL INTERIOR DIMENSIONS HAVE BEEN OBTAINED FROM ARCHITECTURAL PLANS PROVIDED BY THE CLIENT. NO INTERIOR WALL DIMENSIONS HAVE BEEN FIELD MEASURED.
 - ALL FLOORS, CEILINGS AND WALLS ARE APPROXIMATELY 90 DEGREES TO EACH OTHER, UNLESS OTHERWISE NOTED.
 - STRUCTURAL SUPPORTS, MECHANICAL CHASES AND ARCHWAYS NECESSARY FOR THE OPERATION OF THE BUILDING ARE DESIGNATED AS GENERAL COMMON ELEMENT AREAS AS PROVIDED BY THE MASTER DEED FOR THE CONDOMINIUM.
 - PORCHES ARE LIMITED COMMON ELEMENTS TO THE UNITS THEY SERVE.
 - TYPICAL WALL THICKNESS IS 1.0" UNLESS OTHERWISE NOTED.
 - "M" DESIGNATES A MIRRORED IMAGE OF THE UNIT TYPE.

LEGEND

| GENERAL COMMON ELEMENT | GENERAL COMMON ELEMENT (GCE) |
|------------------------|------------------------------|
| FINISH FLOOR | LIMITED COMMON ELEMENT (LCE) |
| CARRIAGE HOME | LIMITS OF OWNERSHIP |
| TOWNHOME | SEC'-ONS |
| AIR CONDITIONING PAD | |
| BALCONY | |
| STORAGE CLOSET | |
| GARAGE PARKING SPACES | |
| LANDSCAPE AREA | |
| MIRRORED | |
| PORCH | |
| RESOURCE ROOM | |
| ROOF TERRACE | |
| STAIRS | |
| UTILITY ROOM | |

giffels webster
 ENGINEERS
 SURVEYORS
 PLANNERS
 LANDSCAPE ARCHITECTS
 28 W. ADAMS STREET
 SUITE 1000
 DETROIT, MI 48226
 P (313) 882-4422
 www.giffelswebster.com

REGD. S.T.C.
 MICH.
 DESIGNER: J.E.K.
 D. CTRL. S.T.C.
 SECTION:



| DATE | ISSUE |
|------|-------|
| | |
| | |
| | |
| | |
| | |
| | |
| | |
| | |
| | |


CARRIAGE HOME
 TYPE C1
 FLOOR PLAN
 BROWN PLY
 PARCELS A+B
 DETROIT
 WASHINGTON
 MICHIGAN
 DATE: 01.18.17
 SCALE: 1/8" = 1'-0"
 SHEET: 27
 PROJECT: 1687.010

TYPE 'C1' UNIT SUMMARY

| PARCEL | BLDG | UNIT # | FF |
|--------|------|--------|--------|
| A | CH-5 | 7* | 139.00 |
| B | CH-6 | 15* | 139.75 |
| G | CH-3 | 57* | 139.55 |
| I | CH-1 | 80 | 139.80 |
| J | CH-2 | 92 | 140.75 |

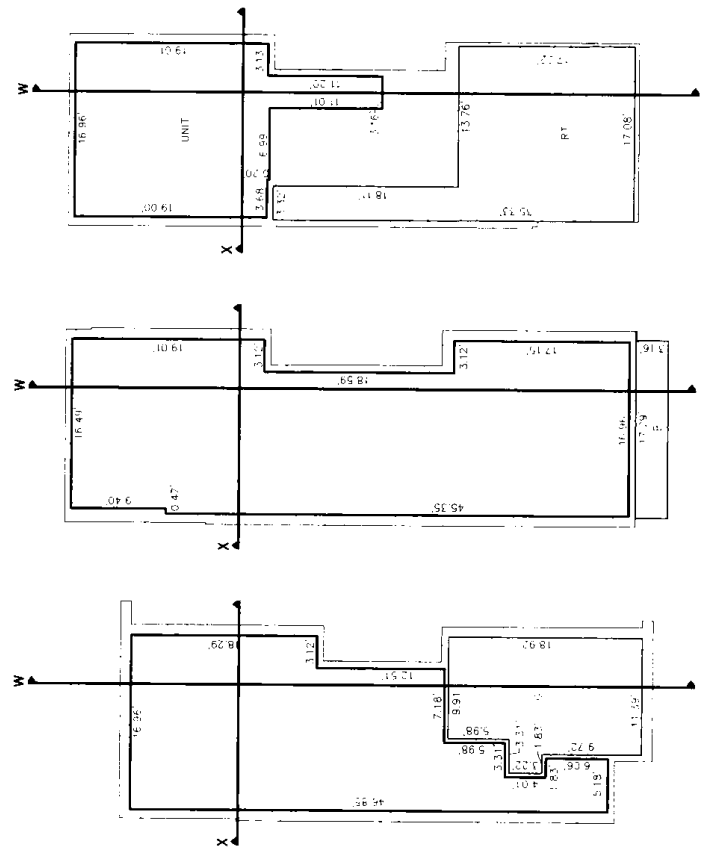
* 15' x 15' AND 57' x 41' VARIATED W

ALL DIMENSIONS ARE PER ARCHITECTURAL SITE PLAN, AND FIRST FLOOR LIVE DIMENSIONS.



**CARRIAGE HOME
 UNIT TYPE C1
 FLOOR PLAN
 CITY MODERN**

PROVIDED LATED 04.15.17



FLOOR 1 568 SQ. FT.
FLOOR 2 866 SQ. FT.
FLOOR 3 359 SQ. FT.

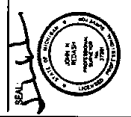
- NOTES:**
- ALL INTERIOR DIMENSIONS HAVE BEEN OBTAINED FROM ARCHITECTURAL PLANS PROVIDED BY THE CLIENT. NO GENERAL WALL DIMENSIONS HAVE BEEN FIELD MEASURED.
 - ALL FLOORS, CEILINGS AND WALLS ARE APPROXIMATELY 90 DEGREES TO EACH OTHER UNLESS OTHERWISE NOTED.
 - STRUCTURAL SUPPORTS, MECHANICAL CHASES AND AIRSHAKES NECESSARY FOR THE OPERATION OF THE BUILDING ARE DESIGNATED AS GENERAL COMMON ELEMENT AREAS. ALL UNITS AND COMMON ELEMENTS ARE CONSIDERED TO BE LIMITED AREA LIMITED - GENERAL ELEMENTS TO THE BUILDING TYPE.
 - GENERAL WALL THICKNESS IS 1/2" UNLESS OTHERWISE NOTED.
 - "M" DESIGNATES A MEASURED MAKE UP THE UNIT TYPE.

LEGEND

| GENERAL COMMON ELEMENT | GENERAL COMMON ELEMENT |
|------------------------|---------------------------------------|
| GLL | GENERAL COMMON ELEMENT (LIMITED AREA) |
| CE | GENERAL COMMON ELEMENT (LIMITED AREA) |
| FF | GENERAL COMMON ELEMENT (LIMITED AREA) |
| CH | CONDOMINIUM HOME |
| TR | TRAP ROOM |
| AC | AIR CONDITIONING PAD |
| ST | STORAGE CLOSET |
| CP | CARRIAGE PARKING SPACES |
| L | LIGHT WELL |
| LS | LANDSCAPE AREA |
| M | MEASUREMENT |
| DR | DRIVEWAY |
| RF | REFRESHMENT ROOM |
| TR | TRAP ROOM |
| ST | STORAGE CLOSET |
| U | UTILITY ROOM |

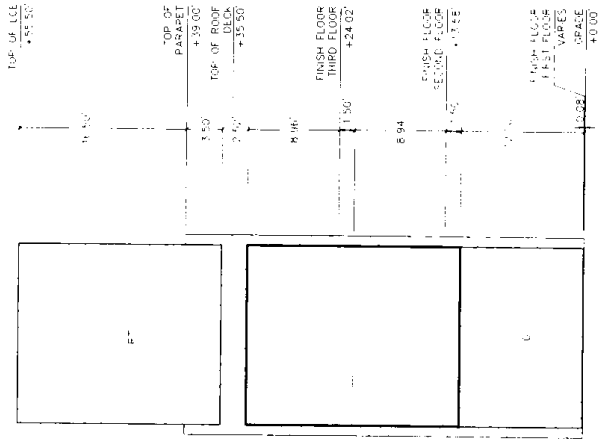
giffels webster
 ENGINEERS
 SURVEYORS
 PLANNERS
 LANDSCAPE ARCHITECTS
 28 W. ADAMS STREET
 SUITE 1200
 DETROIT, MI 48226
 (313) 466-1100
 www.giffelswebster.com

| | |
|-----------|---------|
| EXECUTIVE | STIC |
| NUMBER | M.W.M. |
| DATE | DATE |
| SECTION | SECTION |

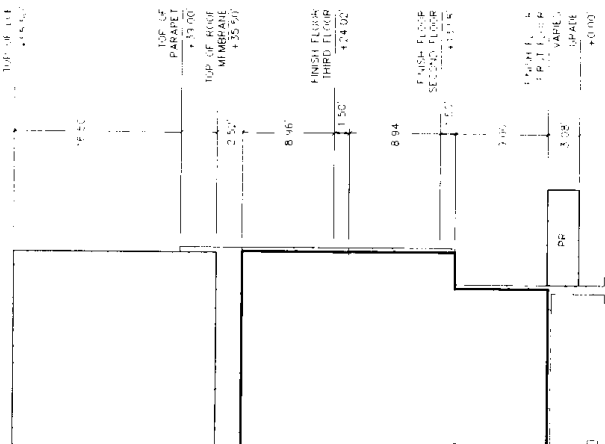


| | |
|------|-------|
| DATE | ISSUE |
| | |
| | |
| | |

| | |
|----------|------------|
| TOWNSHIP | BRUSH PARK |
| CITY | DETROIT |
| PROJECT | 18882.010 |
| DATE | 01.18.17 |
| SHEET | 149 |
| PROJECT | 18882.010 |



SECTION I



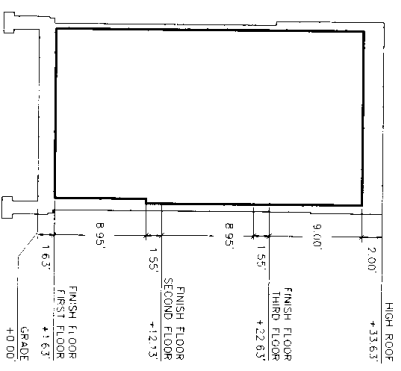
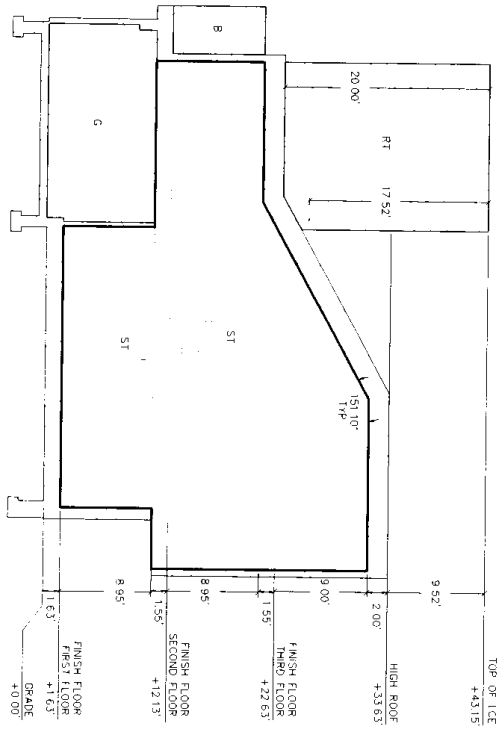
SECTION J

NOTES:
 1. ALL FINISH TOWNHOMES HAS BEEN DETAIL FROM ARCHITECTURAL FINISH PROVIDED BY THE CLIENT. NO INTERIOR WALL DIMENSIONS HAVE BEEN FIELD MEASURED.
 2. ALL FINISH, MATERIALS AND WALLS SHALL VERIFY MATCH TO SPECIES TO MATCH FINISH TO THE SPECIFICATIONS.
 3. ELECTRICAL, MECHANICAL, CHASIS AND ARCHITECTS SHALL VERIFY ALL DIMENSIONS OF ALL BUILDINGS ARE RESPECTED AS GENERAL CONTRACTOR'S RESPONSIBILITY.
 4. ALL UNITS AND COMMON ELEMENTS ARE CONVEYABLE AREAS AS PROVIDED BY THE MASTER DEED FOR THE CONDOMINIUM.
 5. POPOCHES ARE LIMITED COMMON ELEMENTS TO THE UNITS THEY SERVE.
 6. THE WALL, DOOR FRAME IS 1/2" UNLESS OTHERWISE NOTED.
 7. TM DENOTES A APPROVED IMAGE OF THE UNIT TYPE.
 8. SECTION A LANDING AREA (LCA) APPLY TO TYPE A1 TOWNHOME UNITS ONLY.
 9. SECTION B LANDING AREA (LCA) APPLY TO TYPE A2 TOWNHOME UNITS ONLY.
 10. ROOF TERRACE ARE REFERENTIAL AND NEED NOT BE BUILT.

LEGEND

| | |
|------------------------|------------------------|
| GENERAL COMMON ELEMENT | GENERAL COMMON ELEMENT |
| LIMITED COMMON ELEMENT | LIMITED COMMON ELEMENT |
| FINISH FLOOR | FINISH FLOOR |
| CARPORT | CARPORT |
| TOWNHOME | TOWNHOME |
| LANDSCAPE AREA | LANDSCAPE AREA |
| STORAGE GARAGE | STORAGE GARAGE |
| LIGHT WELL | LIGHT WELL |
| MIRRORED | MIRRORED |
| POPOCH | POPOCH |
| RESURFICE ROOM | RESURFICE ROOM |
| STAIR TERRACE | STAIR TERRACE |
| UTILITY ROOM | UTILITY ROOM |

SCALE (IN)
 0 2.5 5 10 15
TOWNHOME
UNIT TYPE F
SECTION PLAN
 CITY MODERN
 PROJECT DATE: 09/18/2017



SECTION M

SECTION N

LEGEND

| | | | |
|-----|------------------------|-----|------------------------|
| GC | GENERAL COMMON ELEMENT | GC | GENERAL COMMON ELEMENT |
| LCE | LIMITED COMMON ELEMENT | LCE | LIMITED COMMON ELEMENT |
| FF | FINISH FLOOR | FF | FINISH FLOOR |
| CH | CARRIAGE HOME | CH | CARRIAGE HOME |
| TH | TOWNSHOP | TH | TOWNSHOP |
| AC | AIR CONDITIONING PAD | AC | AIR CONDITIONING PAD |
| B | BALCONY | B | BALCONY |
| CL | CLOSET | CL | CLOSET |
| ST | STORAGE PARKING SPACES | ST | STORAGE PARKING SPACES |
| W | WELL | W | WELL |
| LA | LANDSCAPE AREA | LA | LANDSCAPE AREA |
| M | MIRRORED | M | MIRRORED |
| RR | RESOURCE ROOM | RR | RESOURCE ROOM |
| R7 | ROOF TERRACE | R7 | ROOF TERRACE |
| SI | STAIRS | SI | STAIRS |
| U | UTILITY ROOM | U | UTILITY ROOM |

NOTES:

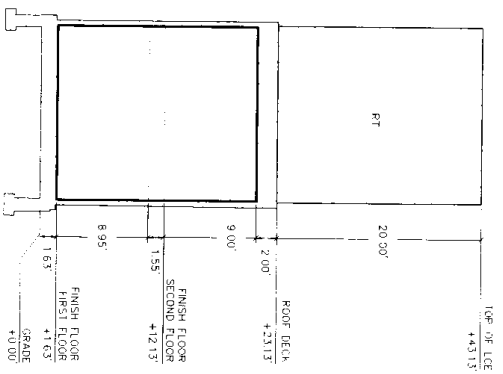
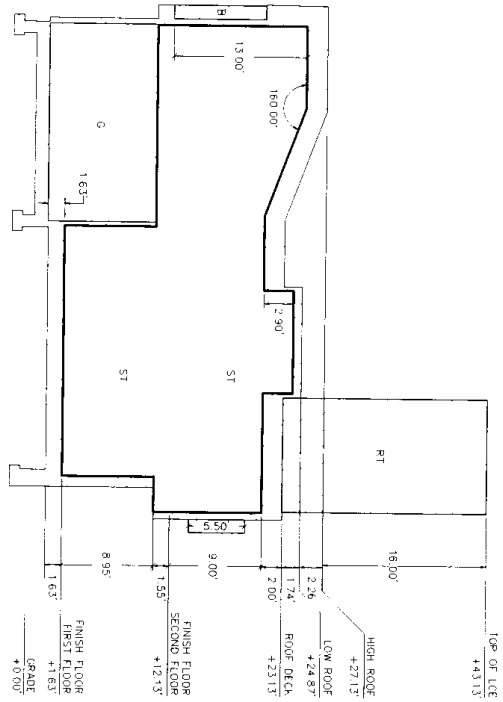
- ALL INTERIOR DIMENSIONS HAVE BEEN OBTAINED FROM ARCHITECTURAL DRAWINGS. EXTERIOR DIMENSIONS AND INTERIOR WALL THICKNESSES HAVE BEEN FIELD MEASURED.
- ALL FLOORS, CEILINGS AND WALLS ARE APPROXIMATELY 90 DEGREES TO EACH OTHER, UNLESS OTHERWISE NOTED.
- STRUCTURAL SUPPORTS, MECHANICAL CHASES AND BUILDING ARE DESIGNATED AS GENERAL COMMON ELEMENT.
- ALL UNITS AND COMMON ELEMENTS ARE CONVERTIBLE CONDOMINIUM.
- PORCHES ARE LIMITED COMMON ELEMENTS TO THE UNITS THEY SERVE.
- TYPICAL WALL THICKNESS IS 1'0" UNLESS OTHERWISE NOTED.
- "M" DESIGNATES A MIRRORED IMAGE OF THE UNIT TYPE.

CARRIAGE HOME
UNIT TYPE A1
SECTION PLAN
CITY MODERN

SCALE 1/8" = 1'-0"

PROPOSED DATED 04/18/2017

| | | | |
|---|--|--|--|
| | | | |
| HANSHAW'S SECTION CALL BEFORE YOU DIG | | ENGINEER: S.T.C. DRAWN BY: M.W.M. DESIGNER: J.E.K. CHECKED BY: S.T.C. SECTION: | |
| DATE: 04/18/17 SCALE: 1/8" = 1'-0" SHEET: 18A2.31D PROJECT: 18A2.31D | | giffels webster ENGINEERS SURVEYORS ARCHITECTS LANDSCAPE ARCHITECTS 28 W. ADAMS STREET DETROIT, MI 48226 P 313.962.4442 www.giffelswebster.com | |



SECTION S

SECTION T

LEGEND

| SYMBOL | GENERAL COMMON ELEMENT | LIMITED COMMON ELEMENT (LCE) | LIMITS OF OWNERSHIP |
|----------|------------------------------|------------------------------|---------------------|
| [Symbol] | GENERAL COMMON ELEMENT | GENERAL COMMON ELEMENT (GCE) | LIMITS OF OWNERSHIP |
| [Symbol] | LIMITED COMMON ELEMENT (LCE) | LIMITED COMMON ELEMENT (LCE) | LIMITS OF OWNERSHIP |

NOTES:

- ALL INTERIOR DIMENSIONS HAVE BEEN OBTAINED FROM ARCHITECTURAL PLANS PROVIDED BY THE UNIT AND INTERIOR WALL DIMENSIONS HAVE BEEN FIELD MEASURED 90 DEGREES TO EACH OTHER, UNLESS OTHERWISE NOTED.
- STRUCTURAL SUPPORTS, MECHANICAL CHASES AND AREAS AS SHOWN ON THE GENERAL COMMON ELEMENT ARE AS SHOWN BY THE MASTER DEED FOR THE CONDOMINIUM.
- ALL UNITS AND COMMON ELEMENTS ARE CONVERTIBLE AREAS AS SHOWN BY THE MASTER DEED FOR THE CONDOMINIUM.
- FINISHES ARE LIMITED COMMON ELEMENTS TO THE UNITS THEY SERVE.
- TYPICAL WALL THICKNESS IS 1.0' UNLESS OTHERWISE NOTED.
- "M" DENOTES A MIRRORRED IMAGE OF THE UNIT IT REFERS TO.


LEGEND

| SYMBOL | GENERAL COMMON ELEMENT | LIMITED COMMON ELEMENT (LCE) | LIMITS OF OWNERSHIP |
|----------|------------------------------|------------------------------|---------------------|
| [Symbol] | GENERAL COMMON ELEMENT | GENERAL COMMON ELEMENT (GCE) | LIMITS OF OWNERSHIP |
| [Symbol] | LIMITED COMMON ELEMENT (LCE) | LIMITED COMMON ELEMENT (LCE) | LIMITS OF OWNERSHIP |

NOTES:

- ALL INTERIOR DIMENSIONS HAVE BEEN OBTAINED FROM ARCHITECTURAL PLANS PROVIDED BY THE UNIT AND INTERIOR WALL DIMENSIONS HAVE BEEN FIELD MEASURED 90 DEGREES TO EACH OTHER, UNLESS OTHERWISE NOTED.
- STRUCTURAL SUPPORTS, MECHANICAL CHASES AND AREAS AS SHOWN ON THE GENERAL COMMON ELEMENT ARE AS SHOWN BY THE MASTER DEED FOR THE CONDOMINIUM.
- ALL UNITS AND COMMON ELEMENTS ARE CONVERTIBLE AREAS AS SHOWN BY THE MASTER DEED FOR THE CONDOMINIUM.
- FINISHES ARE LIMITED COMMON ELEMENTS TO THE UNITS THEY SERVE.
- TYPICAL WALL THICKNESS IS 1.0' UNLESS OTHERWISE NOTED.
- "M" DENOTES A MIRRORRED IMAGE OF THE UNIT IT REFERS TO.

CARRIAGE HOME
UNIT TYPE B COMPACT
SECTION PLAN
CITY MODERN
PROPOSED DATED 04/18/2017



| | |
|---------|----------|
| DATE | 04.18.17 |
| SCALE | 1"=5' |
| CITY | MODERN |
| PROJECT | 1848.010 |

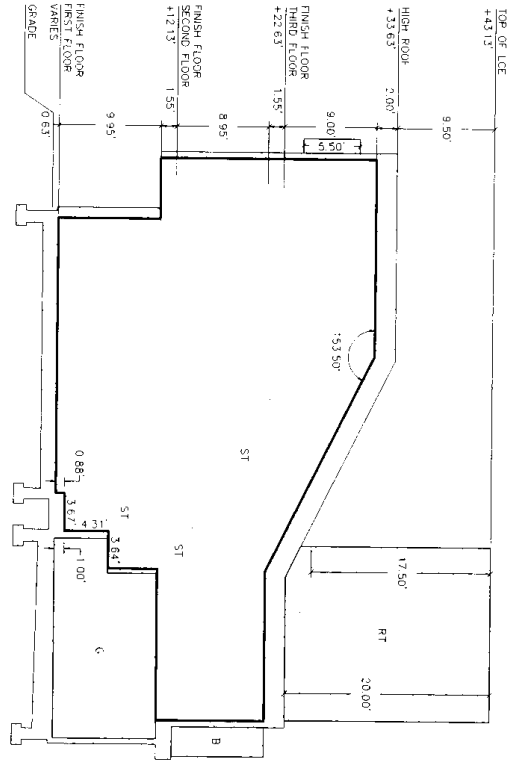
| | |
|---------------|---------------|
| CARRIAGE HOME | TYPE B |
| COMPACT | SECTION PLAN |
| BRUSH PARK | PARCELS A & B |
| DETROIT | WAYNE COUNTY |
| MICHIGAN | |

| DATE | ISSUE |
|------|-------|
| | |
| | |
| | |
| | |
| | |
| | |
| | |
| | |
| | |

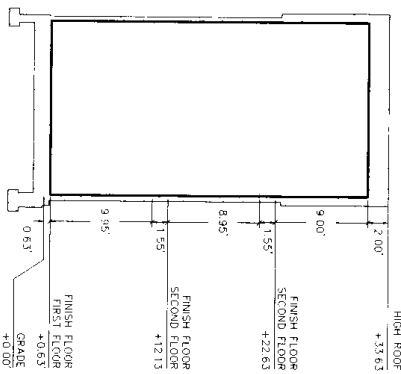
811
NON-EMERGENCY
CALL BEFORE YOU DIG

giffels webster
ENGINEERS
PLANNERS
LANDSCAPE ARCHITECTS
28 W. ADAMS STREET
SUITE 200
DETROIT, MI 48226
P 313.962.4442
www.giffelswebster.com

EXECUTIVE: ST.C.
MANAGER: M.V.M.
DESIGNER: J.E.K.
CLIENT: S.T.C.
SECTION



SECTION W



SECTION X

LEGEND


| GENERAL COMMON ELEMENT | LIMITED COMMON ELEMENT (LCE) | LIMITS OF OWNERSHIP |
|------------------------|------------------------------|---------------------|
| GF | GF | GF |
| LCE | LCE | LCE |
| FF | FF | FF |
| TH | TH | TH |
| AC | AC | AC |
| CL | CL | CL |
| C | C | C |
| LS | LS | LS |
| PR | PR | PR |
| RR | RR | RR |
| RT | RT | RT |
| ST | ST | ST |
| U | U | U |

NOTES:

- ALL FLOOR, CEILING AND WALLS ARE APPROXIMATELY 90 DEGREES TO EACH OTHER, UNLESS OTHERWISE NOTED
- STRUCTURAL SUPPORTS, MECHANICAL CHASES AND RISERS ARE DESIGNATED AS GENERAL COMMON ELEMENT BUILDING ARE DESIGNATED AS GENERAL COMMON ELEMENT
- ALL UNITS AND COMMON ELEMENTS ARE CONVERTIBLE APARTMENTS
- PORCHES ARE LIMITED COMMON ELEMENTS TO THE UNITS THEY SERVE
- TYPICAL WALL THICKNESS IS 10 UNLESS OTHERWISE NOTED
- "M" DESIGNATES A MIRROR IMAGE OF THE UNIT TYPE

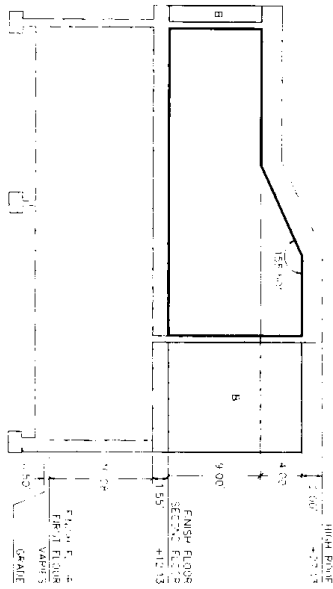
CARRIAGE HOME
UNIT TYPE C1
SECTION PLAN
CITY MODERN

PROPOSED DATED 04/18/2017

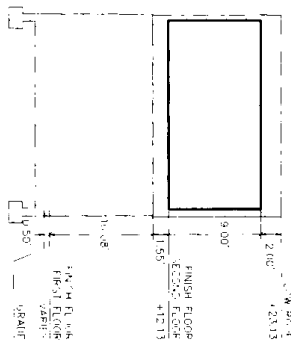


| | |
|--|--|
| | |
| ENGINEERS SURVEYORS LANDSCAPE ARCHITECTS | |
| 217 W. ADAMS STREET DETROIT, MI 48226 P (313) 862-4442 www.giffelswebster.com | |
| REGISTRE S.T.C. M.W.M. DESIGNER J.E.K. D.CTR. S.T.C. SECTION | ANNOVANTS BUREAU CALL BEFORE YOU DIG |
| DATE: 04.18.17 SCALE: 1/8"=1'-0" SHEET: 18A2.01D | CARRIAGE HOME UNIT TYPE C1 SECTION PLAN BRUSH PARK PARCELS 8, 9, 10 DETROIT WAYNE COUNTY MICHIGAN |

SECTION AA



SECTION BB

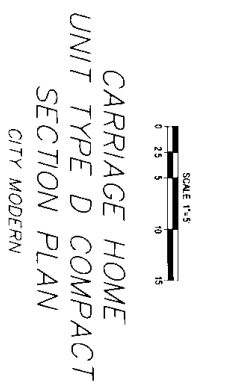


LEGEND

| CODE | DESCRIPTION |
|------|------------------------|
| GC | GENERAL COMMON ELEMENT |
| LCE | LIMITED COMMON ELEMENT |
| TC | TYPICAL COMMON ELEMENT |
| TH | TYPICAL HOME |
| TR | TERRACE |
| A2 | 46' TYPICAL RAMP |
| B | BALCONY |
| CL | STORAGE CLOSET |
| Q | GARAGE PARKING SPACES |
| L | LIGHT WELL |
| VS | LANDSCAPE AREA |
| MR | MERCHANDISE |
| BR | BREAK ROOM |
| KT | KITCHEN |
| ST | STAIRS |
| LR | LIFT ROOM |

NOTES:

- ALL INTERIOR LANDSCAPES SHALL BE PLANTED FROM ABOVE GRADE TO THE FINISH FLOOR. NO INTERIOR WALL DIMENSIONS HAVE BEEN FIELD MEASURED.
- ALL ROOMS, CLINKS AND WALLS ARE APPROXIMATE 90 DEGREES TO EACH OTHER UNLESS OTHERWISE NOTED.
- STRUCTURAL SUPPORTS, MECHANICAL CHASES AND FINISHES ARE TO BE PROVIDED BY THE GENERAL COMMON ELEMENT BUILDING AND SEPARATE AS SHOWN.
- ALL UNITS AND COMMON ELEMENTS ARE CONVEYABLE AND OWNABLE BY THE VARIOUS UNITS.
- CONCRETE ARE LIMITED TO THE UNITS AND COMMON ELEMENTS.
- FINISH FLOOR SHALL BE AS NOTED UNLESS OTHERWISE NOTED.
- ALL WALL HEIGHTS SHALL BE AS NOTED UNLESS OTHERWISE NOTED.
- ALL DIMENSIONS ARE TO THE FACE UNLESS OTHERWISE NOTED.



| | |
|---------|----------|
| DATE | 04.18.17 |
| SCALE | 1" = 8' |
| SHEET | 43 |
| PROJECT | 1802-010 |

giffels webster

ENGINEERS SURVEYORS PLANNERS LANDSCAPE ARCHITECTS

28 W. ADAMS STREET SUITE 1200 DETROIT, MI 48226 (313) 467-4400 www.giffelswebster.com

811

KNOW WHAT'S BELOW CALL BEFORE YOU DIG

DETROIT WATER & SEWER DEPARTMENT

DETROIT WATER & SEWER DEPARTMENT

SECTION: S.T.C.

DRAWN: M.W.M.

CHECKED: J.M.C.

DATE: 04/18/17

SCALE: 1/8" = 1'-0"

SHEET: 43

Site Numbers: Tax Identification Numbers:

| | |
|---------|-----------------------------|
| Site 45 | Ward 01 Item No 00700 |
| Site 44 | Ward 01 Item No 000699 |
| Site 16 | Ward 01 Item No 000698 |
| Site 40 | Ward 01 Item No 000697 |
| Site 46 | Ward 01 Item No 000696 |
| Site 13 | Ward 01 Item No 000695 |
| Site 20 | Ward 01 Item No 000694 |
| Site 23 | Ward 01 Item No 000693 |
| Site 25 | Ward 01 Item No 000692 |
| Site 28 | Ward 01 Item No 000687-91 |
| Site 43 | Ward 01 Item No 000670-1 |
| Site 19 | Ward 01 Item No 000672 |
| Site 21 | Ward 01 Item No 000674 |
| Site 5 | Ward 01 Item No 000675 |
| Site 22 | Ward 01 Item No 000676 |
| Site 26 | Ward 01 Item No 000677.001 |
| Site 30 | Ward 01 Item No 000677.002L |
| Site 41 | Ward 01 Item No 000678 |
| Site 11 | Ward 01 Item No 000679 |
| Site 7 | Ward 01 Item No 000680-5 |
| Site 27 | Ward 01 Item No 003887 |
| Site 38 | Ward 01 Item No 003886 |
| Site 17 | Ward 01 Item No 004055.004 |
| Site 14 | Ward 01 Item No 004055.005 |
| Site 42 | Ward 01 Item No 000673 |
| Site 1 | Ward 01 Item No 000659 |
| Site 15 | Ward 01 Item No. 000657.001 |
| Site 18 | Ward 01 Item No 000658 |
| Site 2 | Ward 01 Item No 000657.002L |
| Site 3 | Ward 01 Item No 004055.003 |
| Site 6 | Ward 01 Item No 000651 |
| Site 4 | Ward 01 Item No 000655-6 |
| Site 12 | Ward 01 Item No 004055.002 |
| Site 8 | Ward 01 Item No 000648 |
| Site 9 | Ward 01 Item No 000647 |
| Site 10 | Ward 01 Item No 000652 |
| Site 24 | Ward 01 Item No 000654 |
| Site 29 | Ward 01 Item No 000653 |
| Site 37 | Ward 01 Item No 000650 |
| Site 39 | Ward 01 Item No 000649 |
| Site 31 | Ward 01 Item No 003814 |
| Site 47 | Ward 01 Item No 003815-7 |
| Site 35 | Ward 01 Item No 000643 |
| Site 33 | Ward 01 Item No 000639-42 |
| Site 32 | Ward 01 Item No 000646 |
| Site 34 | Ward 01 Item 000645 |
| Site 36 | Ward 01 Item 003754 |