

10007418

MAY 25 2006

EXAMINED AND APPROVED

DATE MAY 25 2006BY SJK N/CNORMAN C. DUPLIE
PLAT ENGINEER

WOODWARD PLACE AT BRUSH PARK I

FIFTH AMENDMENT TO MASTER DEED

On this 12th day of May, 2006, Charter Oak Homes, Inc., a Michigan Corporation, whose address is 41050 Vincent Court, Novi, Michigan 48375, Developer of Woodward Place at Brush Park I, a Condominium Project established pursuant to the Master Deed thereof, recorded in Liber 31357, Pages 957-1053, inclusive, as amended by First Amendment to Master Deed recorded in Liber 31443, Pages 15-20, inclusive, as amended by Second Amendment to Master Deed recorded in Liber 33173, Pages 1147-1163, inclusive, as amended by Third Amendment to Master Deed recorded in Liber 33807, Pages 4-19, inclusive, as amended by Fourth Amendment to Master Deed recorded in Liber 43786, Pages 103 - 119, inclusive, Wayne County Records, and known as Woodward Place at Brush Park I, Wayne County Condominium Subdivision Plan 549, hereby amends the Master Deed of Woodward Place at Brush Park I, pursuant to the authority reserved in Article XI, Section 3 of said Master Deed, for the purpose of correcting the Unit style depicted in the Condominium Subdivision Plan for Units 68 through 82 and to recalculate the percentages of value based upon the differences in the sizes of said Units. Pursuant to Article V, Section 2 of the Master Deed, as amended herein, the total value of the project shall continue to be one hundred percent (100%). Said Master Deed is amended in the following manner:

1. Amended Article V, Section 2 of said Master Deed of Woodward Place at Brush Park I as set forth below, shall, upon recordation in the office of the Wayne County Register of Deeds of this Amendment, replace and supersede Article V, Section 2 of the Master Deed as recorded, and the originally recorded Article V, Section 2 shall be of no further force or effect.

R MDA 42 6R 12 pgs ACj

LI-44728 Pg-43 206285782 05/25/2006 Bernard J. Younablood MCR00 09:00AM

AMENDED ARTICLE V, SECTION 2 OF THE MASTER DEED
OF WOODWARD PLACE AT BRUSH PARK I

ARTICLE V

* * *

Section 2. Percentages of Value. The percentage of value assigned to each Unit was computed based upon the average square footages of the buildings, inclusive of the garages and stairwells contained therein, exclusive of attics, with the resultant percentages reasonably adjusted to total precisely one hundred percent (100%). The percentage of value assigned to each Unit shall be determinative of each Co-owner's undivided interest in the Common Elements, the proportionate share of each respective Co-owner in the proceeds and expenses of administration and the value of such Co-owner's vote at meetings of the Association of Co-owners. Set forth below are:

- (1) Each Unit number as it appears on the Condominium Subdivision Plan.
- (2) The percentage of value assigned to each Unit.

Unit No.	Style*	% of Value	Unit No.	Style*	% of Value	Unit No.	Style*	% of Value
1	L/E	.993	29	L	.983	57	L/E	.993
2	U/E	1.440	30	U	1.411	58	U/E	1.440
3	U	1.411	31	U	1.411	59	U	1.411
4	L	.983	32	L	.983	60	L	.983
5	L	.983	33	L	.983	61	L	.983
6	U	1.411	34	U	1.411	62	U	1.411
7	U	1.411	35	U/E	1.440	63	U	1.411
8	L	.983	36	L/E	.993	64	L	.983
9	L	.983	37	L/E	.993	65	L	.983
10	U	1.411	38	U/E	1.440	66	U	1.411
11	U/E	1.440	39	U	1.411	67	U/E	1.440
12	L/E	.993	40	L	.983	68	L/E	.993
13	L/E	.993	41	L	.983	69	A1/E	1.025
14	U/E	1.440	42	U	1.411	70	B1/E	1.608
15	U	1.411	43	U	1.411	71	B1	1.572

Unit No.	Style*	% of Value	Unit No.	Style*	% of Value	Unit No.	Style*	% of Value
16	L	.983	44	L	.983	72	A1	1.002
17	L	.983	45	L	.983	73	A1	1.002
18	U	1.411	46	U	1.411	74	B1	1.572
19	U	1.411	47	U/E	1.440	75	B1	1.572
20	L	.983	48	L/E	.993	76	A1	1.002
21	L	.983	49	L/E	.993	77	B1	1.572
22	U	1.411	50	U/E	1.440	78	A1	1.002
23	U/E	1.440	51	U	1.411	79	A1	1.002
24	L/E	.993	52	L	.983	80	B1	1.572
25	L/E	.993	53	L	.983	81	B1/E	1.608
26	U/E	1.440	54	U	1.411	82	A1/E	1.025
27	U	1.411	55	U/E	1.440			
28	L	.983	56	L/E	.993	Total		100%

* Style Table:


L	=	Lower Unit
L/E	=	Lower End Unit
U	=	Upper Unit
U/E	=	Upper End Unit
A1	=	Lower Unit
A1/E	=	Lower End Unit
B1	=	Upper Unit
B1/E	=	Upper End Unit

2. Sheets 1 and 15 of the Condominium Subdivision Plan of Woodward Place at Brush Park I, as attached hereto, shall, upon recordation in the office of the Wayne County Register of Deeds of this Amendment, replace and supersede previously recorded Sheets 1 and 15 of the Condominium Subdivision Plan of Woodward Place at Brush Park I, and the aforescribed previously recorded Sheets shall be of no further force or effect.

3. Sheets 16 and 17 of the Condominium Subdivision Plan of Woodward Place at Brush Park I, as attached hereto, shall, upon recordation in the office of the Wayne County Register of Deeds of this Amendment, be added to and shall become part of the Condominium Subdivision Plan of Woodward Place at Brush Park I.


In all other respects, other than as hereinabove indicated, the Master Deed of Woodward Place at Brush Park I, including the Bylaws and the Condominium Subdivision Plan respectively attached thereto as Exhibits "A" and "B", recorded and amended as aforesaid, is hereby ratified, confirmed and redeclared.

CHARTER OAK HOMES, INC.,
a Michigan Corporation

By: 
Scott A. Day, its President

STATE OF MICHIGAN)
) ss.
COUNTY OF OAKLAND)

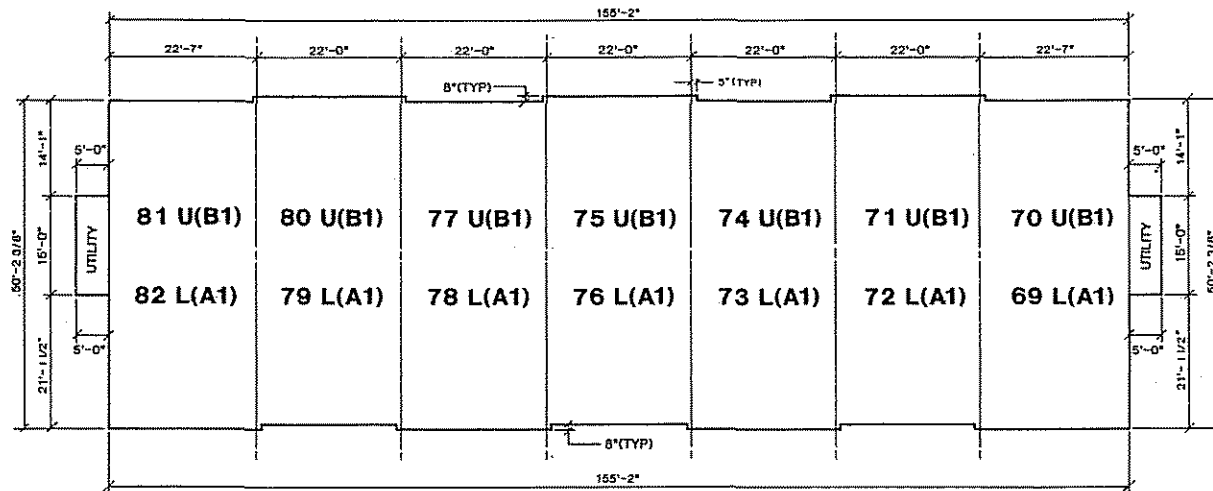
On this 12th day of May, 2006, the foregoing Fifth Amendment to Master Deed was acknowledged before me by Scott A. Day, President of Charter Oak Homes, Inc., a Michigan Corporation, in behalf of said Corporation.


Alison Van Tilburg, Notary Public, Oakland County
Acting in Oakland County, Michigan
My Commission Expires: 05.13.2010

Fifth Amendment to Master Deed
Drafted by and when Recorded Return to:
ROBERT M. MEISNER, ESQ.
MEISNER & ASSOCIATES, P.C.
30200 Telegraph Road, Suite 467
Bingham Farms, Michigan 48025-4506
(248) 644-4433

RMM/KM:server\BrushPark I 5thAmend MasterDeed 5 10 06

[illegible]



PERIMETER PLAN - BUILDING NO. 11

FIRST FLOOR ELEVATION 131.60 C/DETROIT DATUM
(ADD 478.755 TO CONVERT TO N.G.V. DATUM)



LEGEND

70 U(B1) 69 L(A1)

UNIT NUMBER
UPPER LEVEL
(UNIT TYPE)

(UNIT TYPE)
LOWER LEVEL
UNIT NUMBER

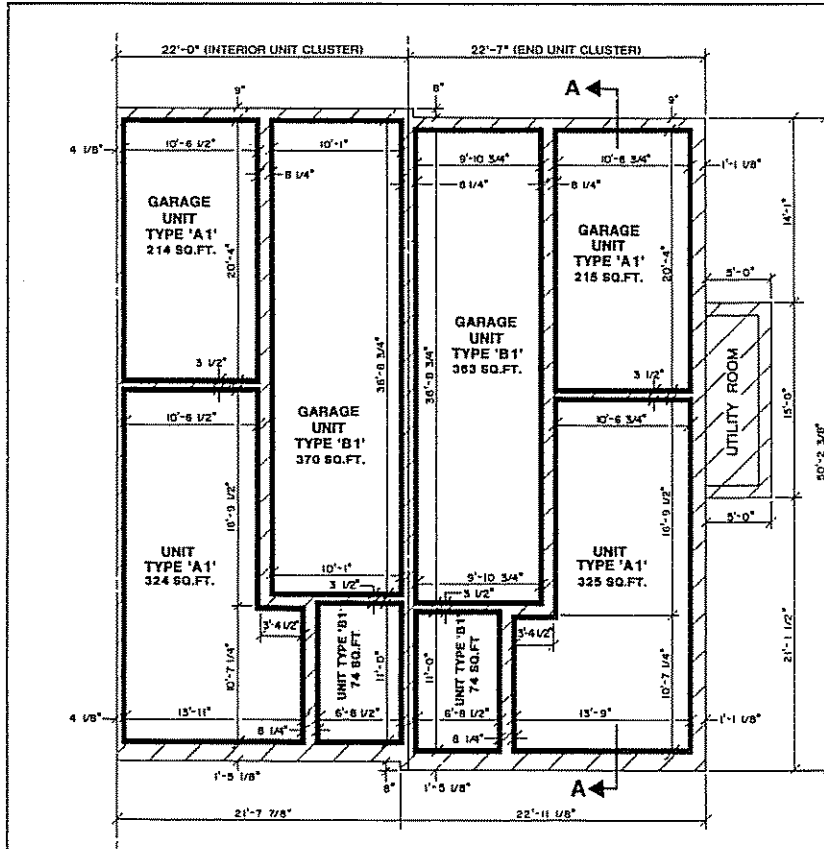
0 4 8 16
SCALE 1" = 8'

Richard A. Hofess
RICHARD A. HOFESS
PROFESSIONAL SURVEYOR
LICENSE NUMBER 47055
ZEINETAWOZNAK & ASSOCIATES
40024 GRAND RIVER AVE., SUITE 100
NOVI, MI 48375

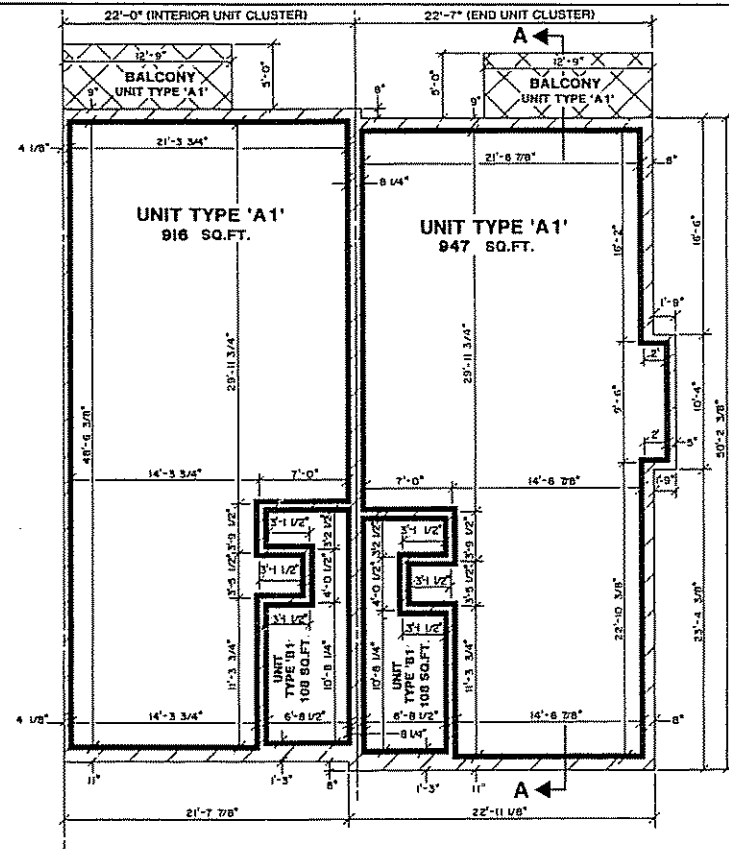


PROPOSED DATED 5-8-2006

REVISIONS			WOODWARD PLACE AT BRUSH PARK I	
ITEM	DATE	BY	PERIMETER PLAN BUILDING NO. 11	
			ZEINETAWOZNAK & ASSOCIATES	
			Civil Engineers & Land Surveyors	
			1000 GRAND RIVER AVE., SUITE 100	
			NOVI, MICHIGAN 48375	
			P. (248) 440-1333 F. (248) 440-1331 www.zeinetawoznak.com	
				15



FIRST FLOOR PLAN



SECOND FLOOR PLAN

LEGEND

- GENERAL COMMON ELEMENT
- LIMITED COMMON ELEMENT
- LIMITS OF OWNERSHIP

0 2 4 8 SCALE 1" = 4'

NOTES

1. ALL LIMITS OF OWNERSHIP LINES ARE 90° TO EACH OTHER.
2. ALL WALLS ARE 3 1/2" WIDE UNLESS OTHERWISE INDICATED.
3. REFER TO PERIMETER PLANS FOR OVERALL BUILDING CONFIGURATION AND UNIT LAYOUT.

NOTE: REFER TO SHEET 6 FOR TYPICAL LOCATION AND DIMENSIONS OF PORCHES.

UNIT TOTAL SQUARE FOOTAGES

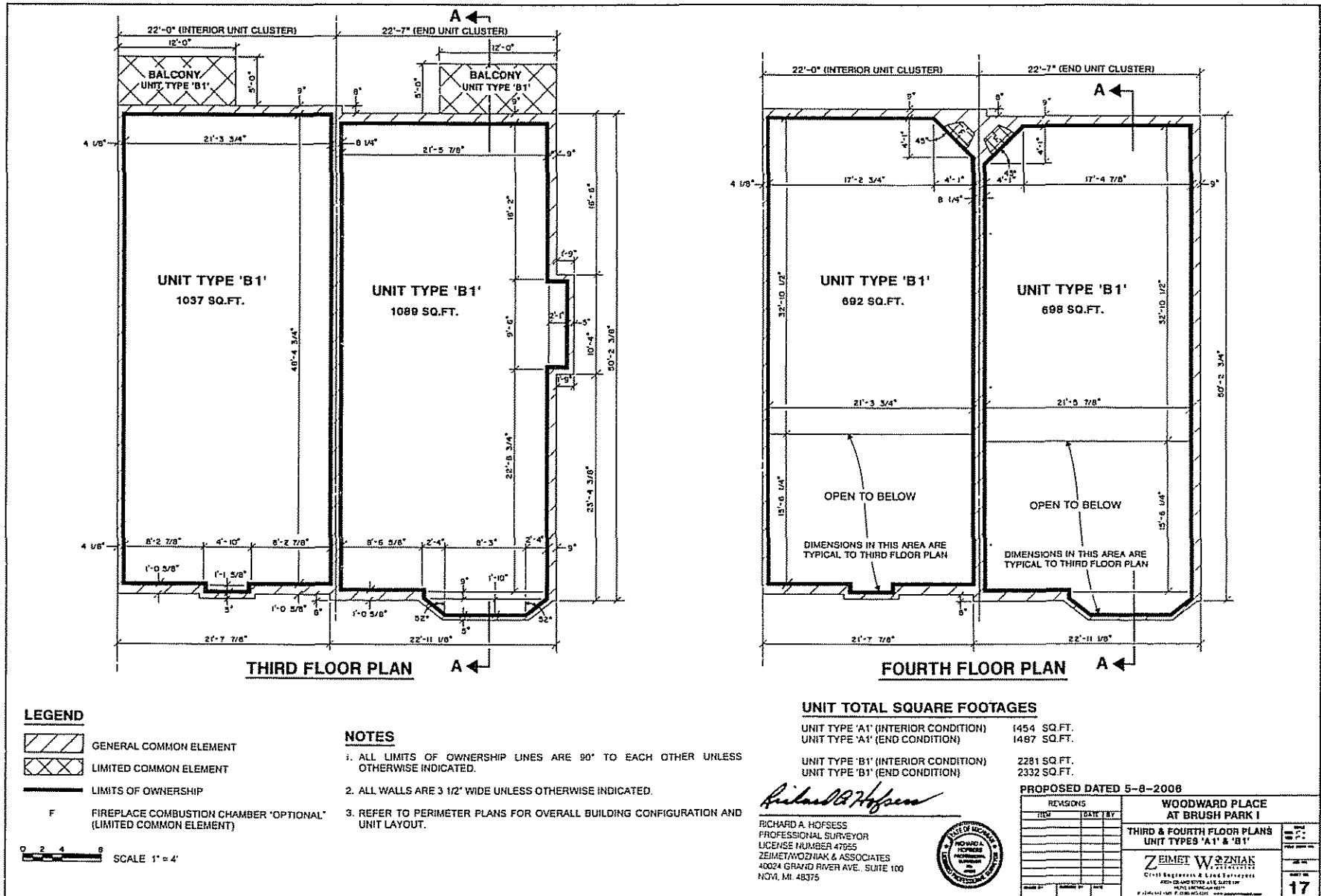
UNIT TYPE 'A1' (INTERIOR CONDITION)	1454 SQ.FT.
UNIT TYPE 'A1' (END CONDITION)	1487 SQ.FT.
UNIT TYPE 'B1' (INTERIOR CONDITION)	2281 SQ.FT.
UNIT TYPE 'B1' (END CONDITION)	2332 SQ.FT.

Richard A. Hoffess
 RICHARD A. HOFFESS
 PROFESSIONAL SURVEYOR
 LICENSE NUMBER 47565
 ZEMET/WOZNIAK & ASSOCIATES
 40024 GRAND RIVER AVE., SUITE 100
 NOV, MI. 48375



PROPOSED DATED 5-8-2006

REVISIONS			WOODWARD PLACE AT BRUSH PARK I	
NO.	DATE	BY	FIRST & SECOND FLOOR PLANS UNIT TYPES 'A1' & 'B1'	
			ZEMET/WOZNIAK	
			Civil Engineer & Surveyor	
			40024 GRAND RIVER AVE., SUITE 100 NOV, MI 48375	
			16	



DEC 20 2005

36.00 RECONVINCATION
FEE \$116.00

RECORDED

BERNARD J. YOUNGBLOOD, REGISTER OF DEEDS
WAYNE COUNTY, MI

157.00 DEED

WOODWARD PLACE AT BRUSH PARK I

FOURTH AMENDMENT TO MASTER DEED

On this 17th day of November, 2005, Charter Oak Homes, Inc., a Michigan Corporation, whose address is 41050 Vincent Court, Novi, Michigan 48375, Developer of Woodward Place at Brush Park I, a Condominium Project established pursuant to the Master Deed thereof, recorded in Liber 31357, Pages 957-1053, inclusive, as amended by First Amendment to Master Deed recorded in Liber 31443, Pages 15-20, inclusive, as amended by Second Amendment to Master Deed recorded in Liber 33173, Pages 1147-1163, inclusive, as amended by Third Amendment to Master Deed recorded in Liber 33807, Pages 4-19, inclusive, Wayne County Records, and known as Woodward Place at Brush Park I, Wayne County Condominium Subdivision Plan 549, hereby amends the Master Deed of Woodward Place at Brush Park I, pursuant to the authority reserved in Article VI of said Master Deed, for the purpose of expanding the size of the Condominium from 68 to 82 Units. Pursuant to Article V, Section 2 of the initial Master Deed, as amended herein, the total value of the project shall continue to be one hundred percent (100%). Said Master Deed is amended in the following manner:

1. The land which is being added to the Condominium by this Amendment is more particularly described as follows:

PART OF LOTS 2, 3, 4 AND 5 "PLAT OF SUBDIVISION OF PARK LOTS 8 & 9"
RECORDED IN LIBER 49 OF DEEDS, PAGE 572, WAYNE COUNTY RECORDS
MORE PARTICULARLY DESCRIBED AS FOLLOWS:

LAND IN THE CITY OF DETROIT, WAYNE COUNTY, MICHIGAN, BEGINNING AT A POINT DISTANT
N. 60°07'24" E., 133.58 FEET ALONG THE NORTHERLY RIGHT-OF-WAY LINE OF WINDER STREET (60 FEET WIDE) FROM THE INTERSECTION OF SAID NORTHERLY RIGHT-OF-WAY LINE OF WINDER STREET AND THE EASTERLY RIGHT-OF-WAY LINE OF WOODWARD AVENUE (120 FEET WIDE); THENCE PROCEEDING N. 26°23'58" W.,

This is to certify that there are no tax liens or titles on this property at taxes are paid for FIVE YEARS previous to date of this instrument EXCEPT ~~as not examined~~
No. 5201 Recording Date 12-20-05
WAYNE COUNTY TREASURER Clerk A. Parker

Fourth Amendment to certify that there are no tax liens or titles on Woodward Place at Brush Park I property and that taxes are paid for FIVE YEARS previous to date of this instrument.

DEC 20 2005

No. 5201 Clerk Shonda Brazier
Treasurer, City of Detroit

EXAMINED AND APPROVED
DATE DEC 20 2005
BY SJK

NORMAN C. DUMMEY, S
PLAT ENGINEER

16.00

90.30 FEET; THENCE N. 60°07'24" E., 201.30 FEET; THENCE S 29°50'20" E., 90.14 FEET; THENCE S. 60°07'24" W., 206.72 FEET ALONG SAID NORTHERLY RIGHT-OF-WAY LINE OF WINDER STREET, SAID LINE ALSO BEING THE SOUTHERLY LINE OF SAID LOTS 2, 3, 4 & 5, TO THE POINT OF BEGINNING CONTAINING 0.42 ACRES OF LAND AND BEING SUBJECT TO ALL OTHER LAWFUL EASEMENTS, RESTRICTIONS, AND RIGHT-OF-WAYS OF RECORD AND ALL GOVERNMENTAL LIMITATIONS

Ward 1, Item No. 578-580 (part only)

Ward 1, Item No. 581 (part only)

Ward 1, Item No. 582 (part only)

12-20-05
PER ASSESSORS LK

Ward 1, Item No. 4163-5 (part only)

2. Amended Article II of said Master Deed of Woodward Place at Brush Park I as set forth below, shall, upon recordation in the office of the Wayne County Register of Deeds of this Amendment, replace and supersede Article II of the Master Deed as recorded and as amended, and the previously recorded and amended Article II shall be of no further force or effect.

AMENDED ARTICLE II OF THE MASTER DEED
OF WOODWARD PLACE AT BRUSH PARK I

ARTICLE II

LEGAL DESCRIPTION

The land which is submitted to the Condominium established by this Master Deed is particularly described as follows:

(UNITS 1 THROUGH 12) PREVIOUSLY DEVELOPED AREA

LOTS 1 THROUGH 3, INCLUSIVE, A PORTION OF LOT 4 BEING THE WESTERLY 13.17 FEET ALONG THE SOUTHERLY LINE OF WINDER STREET AND THE WESTERLY 4.05 FEET ALONG THE NORTHERLY LINE OF FISHER FREEWAY NORTH SERVICE DRIVE AND THE VACATED PUBLIC ALLEY, 18 FEET WIDE, ADJOINING LOTS 1, 2, 3 AND 4, EXCEPT PORTION OF LOTS 1, 2, AND 3 TAKEN FOR WIDENING OF WOODWARD AVENUE, WINDERS SUBDIVISION OF PARK LOTS 6 AND 7, GOVERNOR AND JUDGES PLAN, CITY OF DETROIT, RECORDED DECEMBER 7TH, 1852 IN LIBER 46 OF DEEDS, PAGE 561, WAYNE COUNTY RECORDS

MORE PARTICULARLY DESCRIBED AS:

LAND IN THE CITY OF DETROIT, WAYNE COUNTY, MICHIGAN AND BEGINNING AT THE INTERSECTION OF THE SOUTHERLY RIGHT OF WAY LINE OF WINDER STREET (60 FEET WIDE) AND THE EASTERLY RIGHT OF WAY LINE OF WOODWARD AVENUE (120 FEET WIDE) AND PROCEEDING ALONG SAID SOUTHERLY RIGHT OF WAY LINE OF WINDER STREET N 60°07'24" E 133.68 FEET; THENCE S

26°44'12" E 170.75 FEET; THENCE ALONG THE NORTH RIGHT OF WAY LINE OF THE FISHER FREEWAY NORTH SERVICE DRIVE S 60°07'24" W 133.56 FEET; THENCE N 26°46'32" W (170.82 FEET) RECORD, 170.74 FEET MEASURED ALONG THE EASTERLY RIGHT OF WAY LINE OF SAID WOODWARD AVENUE TO THE POINT OF BEGINNING CONTAINING 0.52 ACRES OF LAND, BEING SUBJECT TO ALL EASEMENTS AND RESTRICTIONS OF RECORD

WARD - 1 ITEM NO. 4160-2 (Part only)
[former Ward 1: Item 4155-7 (part only)]

(UNITS 13 THROUGH 24) PREVIOUSLY DEVELOPED AREA

LOT 1 AND A PORTION OF LOT 2 BEING THE WESTERLY 24.28 FEET ALONG THE SOUTHERLY LINE OF A 20 FOOT WIDE PUBLIC ALLEY LYING BETWEEN WINDER STREET AND ADELAIDE STREET AND THE WESTERLY 14.19 FEET ALONG THE NORTHERLY LINE OF WINDER STREET, PLAT OF SUBDIVISION OF PARK LOTS 8 AND 9 RECORDED IN LIBER 49 OF DEEDS, PAGE 572, WAYNE COUNTY RECORDS

MORE PARTICULARLY DESCRIBED AS:

LAND IN THE CITY OF DETROIT, WAYNE COUNTY, MICHIGAN BEGINNING AT THE INTERSECTION OF THE NORTHERLY RIGHT OF WAY LINE OF WINDER STREET (60 FEET WIDE) AND THE EASTERLY RIGHT OF WAY LINE OF WOODWARD AVENUE (120 FEET WIDE) AND PROCEEDING ALONG SAID EASTERLY RIGHT OF WAY LINE OF WOODWARD AVENUE N. 26°23'58" W (166.39 FEET) RECORD, 166.44 FEET MEASURED; THENCE ALONG THE NORTHERLY LINE OF SAID LOTS 1 AND 2 ALSO BEING THE SOUTHERLY LINE OF A 20 FOOT WIDE PUBLIC ALLEY N 60°07'24" E 133.58 FEET; THENCE S 26°23'58" E, 166.44 FEET; THENCE ALONG THE SOUTHERLY LINE OF SAID LOTS 1 AND 2 ALSO BEING THE NORTHERLY RIGHT OF WAY LINE OF SAID WINDER STREET S 60°07'24" W 133.58 FEET TO THE POINT OF BEGINNING CONTAINING 0.51 ACRES OF LAND AND BEING SUBJECT TO ALL EASEMENTS AND RESTRICTIONS OF RECORD

WARD - 1 ITEM NO. 4160-2 (PART OF)
[former Ward 1: Item 4160-1 (part only)]

(UNITS 25 THROUGH 36) PREVIOUSLY DEVELOPED AREA

THE WEST 133.58 FEET OF LOTS 1, 2 & 3 AND THE SOUTH 17.22 FEET OF THE WEST 133.58 FEET OF LOT 4, BLOCK 4, EXCEPT THAT PORTION TAKEN FOR WIDENING OF WOODWARD AVENUE, "BRUSH SUBDIVISION OF PARK LOT 10, PART OF 11 AND BRUSH FARM ADJOINING IN REAR, DETROIT" RECORDED IN LIBER 1 OF PLATS, PAGE 152, WAYNE COUNTY RECORDS MORE PARTICULARLY DESCRIBED AS:

LAND IN THE CITY OF DETROIT, WAYNE COUNTY, MICHIGAN BEGINNING AT THE INTERSECTION OF THE NORTHERLY RIGHT-OF-WAY LINE OF ADELAIDE STREET (60 FEET WIDE) AND THE EASTERLY RIGHT-OF-WAY LINE OF WOODWARD AVENUE (120 FEET WIDE) AND PROCEEDING ALONG SAID EASTERLY RIGHT-OF-WAY LINE OF WOODWARD AVENUE N. 26°23'58" W, (167.22 FEET RECORD) 167.38 FEET MEASURED; THENCE N. 60°07'24" E., 133.58 FEET; THENCE S. 26°23'58" E., 167.38 FEET; THENCE ALONG THE NORTHERLY RIGHT-OF-WAY LINE OF SAID ADELAIDE STREET S. 60°07'24" W., 133.58 FEET TO THE POINT OF BEGINNING CONTAINING

0.51 ACRES OF LAND AND BEING SUBJECT TO ALL OTHER LAWFUL EASEMENTS, RESTRICTIONS, AND RIGHT-OF-WAYS OF RECORD AND ALL GOVERNMENTAL LIMITATIONS

WARD - 1 ITEM NO. 4160-2 (Part only)
[former Ward 1: Item 4164 (part only)]
[former Ward 1: Item 4165 (part only)]

(UNITS 37 THROUGH 48) PREVIOUS DEVELOPMENT AREA

PART OF LOTS 1, 2 & 3, PART OF A VACATED 20 FOOT WIDE PUBLIC ALLEY AND PART OF LOTS 22 & 23, BLOCK 4, EXCEPT THAT PORTION TAKEN FOR WIDENING OF WOODWARD AVENUE, "BRUSH SUBDIVISION OF PARK LOT 10, PART OF 11 AND BRUSH FARM ADJOINING IN REAR, DETROIT" RECORDED IN LIBER 1 OF PLATS, PAGE 152, WAYNE COUNTY RECORDS. MORE PARTICULARLY DESCRIBED AS:

LAND IN THE CITY OF DETROIT, WAYNE COUNTY, MICHIGAN BEGINNING AT A POINT DISTANT N. 60°07'24" E., 133.58 FEET ALONG THE NORTHERLY RIGHT-OF-WAY LINE OF ADELAIDE STREET (60 FEET WIDE) FROM THE INTERSECTION OF SAID NORTHERLY RIGHT-OF-WAY LINE OF ADELAIDE STREET AND THE EASTERLY RIGHT-OF-WAY LINE OF WOODWARD AVENUE (120 FEET WIDE); THENCE PROCEEDING N. 26°23'58" W., 119.5 FEET; THENCE 16.32 FEET ALONG THE ARC OF A CURVE TO THE RIGHT, SAID CURVE HAVING A RADIUS OF 10.00 FEET, A CENTRAL ANGLE OF 93°30'13", A CHORD LENGTH OF 14.57 FEET AND A CHORD BEARING OF S. 73°09'05" E.; THENCE N. 60°05'49" E., 7.01 FEET; THENCE N. 60°38'35" E., 137.61 FEET; THENCE S. 29°50'52" E., 107.07 FEET TO A POINT ON SAID NORTHERLY RIGHT-OF-WAY LINE OF ADELAIDE STREET; THENCE ALONG SAID NORTHERLY RIGHT-OF-WAY LINE OF ADELAIDE STREET S. 60°07'24" W., 161.77 FEET TO THE POINT OF BEGINNING CONTAINING 0.39 ACRES OF LAND AND BEING SUBJECT TO ALL OTHER LAWFUL EASEMENTS, RESTRICTIONS, AND RIGHT-OF-WAYS OF RECORD AND ALL GOVERNMENTAL LIMITATIONS

WARD - 1 ITEM NO. 4160-2 (Part only)
[former Ward 1: Item 4164 (part only)]
[former Ward 1: Item 621]
[former Ward 1: Item 622]
[former Ward 1: Item 623.001 (part only)]

DESCRIPTION (UNITS 49 THRU 68) PREVIOUS DEVELOPMENT AREA

ALL OF LOTS 1, 2 & 3, VACATED 20 FOOT WIDE PUBLIC ALLEY AND PART OF LOTS 4, 5 & 6 OF "PLAT OF SUBDIVISION OF PARK LOTS 8 AND 9" RECORDED IN LIBER 49 OF DEEDS, PAGE 572, WAYNE COUNTY RECORDS. MORE PARTICULARLY DESCRIBED AS:

LAND IN THE CITY OF DETROIT, WAYNE COUNTY, MICHIGAN, BEGINNING AT THE INTERSECTION OF THE SOUTHERLY RIGHT-OF-WAY LINE OF ADELAIDE STREET (60 FEET WIDE) AND THE EASTERLY RIGHT-OF-WAY LINE OF WOODWARD AVENUE (120 FEET WIDE) AND PROCEEDING THENCE ALONG SAID SOUTHERLY RIGHT-OF-WAY LINE OF ADELAIDE STREET, SAID LINE ALSO BEING THE NORTHERLY LINE OF SAID

LOTS 1, 4, 5 & 6, N. 60°07'24" E., 253.94 FEET; THENCE S. 29°51'40" E., 105.96 FEET ALONG THE EASTERLY LINE OF SAID LOT 6; THENCE S. 60°02'43" W., 119.10 FEET; THENCE 1.77 FEET ALONG THE ARC OF A CURVE TO THE LEFT, SAID CURVE HAVING A RADIUS OF 5.00 FEET, A CENTRAL ANGLE OF 20°19'52" AND A CHORD LENGTH OF 1.76 FEET AND A CHORD BEARING OF S. 49°52'46" W.; THENCE 11.54 FEET ALONG THE ARC OF A CURVE TO THE LEFT, SAID CURVE HAVING A RADIUS OF 10.00 FEET, A CENTRAL ANGLE OF 66°06'49" AND A CHORD LENGTH OF 10.91 FEET AND A CHORD BEARING OF S. 06°39'26" W.; THENCE S. 26°23'58" E. 51.02 FEET; THENCE S. 60°07'24" W. 133.58 FEET ALONG THE NORTHERLY LINE OF A 20 FOOT WIDE PUBLIC ALLEY TO A POINT ON THE EASTERLY RIGHT-OF-WAY LINE OF SAID WOODWARD AVENUE; THENCE N. 26°23'58" W. (166.30 FEET RECORD), 166.44 FEET MEASURED ALONG SAID EASTERLY RIGHT-OF-WAY LINE OF WOODWARD AVENUE TO THE POINT OF BEGINNING CONTAINING 0.81 ACRES OF LAND AND BEING SUBJECT TO ALL OTHER LAWFUL EASEMENTS, RESTRICTIONS, AND RIGHT-OF-WAYS OF RECORD AND ALL GOVERNMENTAL LIMITATIONS.

WARD - 1 ITEM NO. 4160-2 (part only)
 [former Ward 1: Item 4162]
 [former Ward 1: Item 4163 (part only)]

CURRENT DEVELOPMENT AREA (UNITS 69 THRU 82)

PART OF LOTS 2, 3, 4 AND 5 "PLAT OF SUBDIVISION OF PARK LOTS 8 & 9" RECORDED IN LIBER 49 OF DEEDS, PAGE 572, WAYNE COUNTY RECORDS. MORE PARTICULARLY DESCRIBED AS FOLLOWS:

LAND IN THE CITY OF DETROIT, WAYNE COUNTY, MICHIGAN, BEGINNING AT A POINT DISTANT N. 60°07'24" E., 133.58 FEET ALONG THE NORTHERLY RIGHT-OF-WAY LINE OF WINDER STREET (60 FEET WIDE) FROM THE INTERSECTION OF SAID NORTHERLY RIGHT-OF-WAY LINE OF WINDER STREET AND THE WESTERLY RIGHT-OF-WAY LINE OF WOODWARD AVENUE (120 FEET WIDE); THENCE PROCEEDING N. 26°23'58" W., 90.30 FEET; THENCE N. 60°07'24" E., 201.30 FEET; THENCE S. 29°50'20" E., 90.14 FEET; THENCE S. 60°07'24" W., 206.72 FEET ALONG SAID NORTHERLY RIGHT-OF-WAY LINE OF WINDER STREET, SAID LINE ALSO BEING THE SOUTHERLY LINE OF SAID LOTS 2, 3, 4 & 5, TO THE POINT OF BEGINNING CONTAINING 0.42 ACRES OF LAND AND BEING SUBJECT TO ALL OTHER LAWFUL EASEMENTS, RESTRICTIONS, AND RIGHT-OF-WAYS OF RECORD AND ALL GOVERNMENTAL LIMITATIONS.

Ward 1, Item No. 578-580 (part only)

Ward 1, Item No. 581 (part only)

Ward 1, Item No. 582 (part only)

3. Amended Article IV, Section 2 (a) and (c) of said Master Deed of Woodward Place at Brush Park I as set forth below, shall, upon recordation in the office of the Wayne County Register of Deeds of this Amendment,

replace and supersede Article IV, Section 2 (a) and (c) of the Master Deed as recorded and as amended, and the previously recorded and amended Article IV, Section 2 (a) and (c) shall be of no further force or effect.

AMENDED ARTICLE IV, SECTION 2 OF THE MASTER DEED
OF WOODWARD PLACE AT BRUSH PARK I

ARTICLE IV

**COMMON ELEMENTS
AND MAINTENANCE RESPONSIBILITIES**

* * *

Section 2. Limited Common Elements. The Limited Common Elements shall be subject to the exclusive use and enjoyment of the Co-owner or Co-owners of the Unit or Units to which the Limited Common Elements are appurtenant. The Limited Common Elements are as follows:

- (a) Porches, Porch Canopies, and Walkways. Each individual porch, porch canopy and walkway in the Condominium are limited in use to the Co-owner(s) of the Unit(s) to which the walkway leads, as depicted on Exhibit "B" hereto.

* * *

- (c) Garage Driveways, if any, Garage Doors and Optional Electric Openers. The garage door and any optional electric garage door opener to the garage, and the driveways which are assigned to certain Units as depicted on Exhibit "B" hereto, shall be limited in use to the Co-owner of the Unit to which such garage is appurtenant.

4. Amended Article V, Section 2 of said Master Deed of Woodward Place at Brush Park I as set forth below, shall, upon recordation in the office of the Wayne County Register of Deeds of this Amendment, replace and

supersede Article V, Section 2 of the Master Deed as recorded, and the originally recorded Article V, Section 2 shall be of no further force or effect.

AMENDED ARTICLE V, SECTION 2 OF THE MASTER DEED
OF WOODWARD PLACE AT BRUSH PARK I

ARTICLE V

* * *

Section 2. Percentages of Value. The percentage of value assigned to each Unit was computed based upon the average square footages of the buildings, inclusive of the garages and stairwells contained therein, exclusive of attics, with the resultant percentages reasonably adjusted to total precisely one hundred percent (100%). The percentage of value assigned to each Unit shall be determinative of each Co-owner's undivided interest in the Common Elements, the proportionate share of each respective Co-owner in the proceeds and expenses of administration and the value of such Co-owner's vote at meetings of the Association of Co-owners. Set forth below are:

- (1) Each Unit number as it appears on the Condominium Subdivision Plan.
- (2) The percentage of value assigned to each Unit.

Unit No.	% of Value	Unit No.	% of Value	Unit No.	% of Value
1	1.006	29	.995	57	1.006
2	1.46	30	1.43	58	1.46
3	1.43	31	1.43	59	1.43
4	.995	32	.995	60	.995
5	.995	33	.995	61	.995
6	1.43	34	1.43	62	1.43
7	1.43	35	1.46	63	1.43
8	.995	36	1.006	64	.995

Unit No.	% of Value	Unit No.	% of Value	Unit No.	% of Value
9	995	37	1 006	65	995
10	1 43	38	1 46	66	1 43
11	1 46	39	1 43	67	1 46
12	1 006	40	995	68	1 006
13	1 006	41	995	69	1 006
14	1 46	42	1 43	70	1 46
15	1 43	43	1 43	71	1 43
16	995	44	995	72	995
17	995	45	995	73	995
18	1 43	46	1 43	74	1 43
19	1 43	47	1 46	75	1 43
20	995	48	1 006	76	995
21	995	49	1 006	77	1 43
22	1 43	50	1 46	78	995
23	1 46	51	1 43	79	996
24	1 006	52	995	80	1 43
25	1 006	53	995	81	1 46
26	1 46	54	1 43	82	1 006
27	1 43	55	1 46		
28	995	56	1 006	Total	100%

5. Amended Article X, Section 10 of said Master Deed of Woodward Place at Brush Park I as set forth below, shall, upon recordation in the office of the Wayne County Register of Deeds of this Amendment, replace and supersede Article X, Section 10 of the Master Deed as recorded, and the originally recorded Article X, Section 10 shall be of no further force or effect.

AMENDED ARTICLE X, SECTION 10 OF THE MASTER DEED
OF WOODWARD PLACE AT BRUSH PARK I

ARTICLE X
EASEMENTS AND RESTRICTIONS

* * *

Section 10. Brush Park Historic District. All Units and Buildings in this Condominium Project are part of the Brush Park Historic District and are thereby subject to and restricted by Affidavits of Historic Designation Restrictions recorded March 31, 1980 at Liber 20824, Page 820, and recorded June 19, 1980 at Liber 20884, Page 380, Wayne County Records, and are also subject to terms and conditions of Ordinance for Brush Park Historical District recorded February 8, 1980 in Liber 20782, page 634, and Special Warranty Deed recorded December 23, 1985 in Liber 22622, pages 782-784, inclusive, Wayne County Records, all of which are incorporated herein and made a part hereof by reference. That designation of a historic district by the City of Detroit places certain restrictions on properties within that historic district, and these restrictions require the review by the Historic District Commission of the City of Detroit for certain types of work which may be proposed from time to time in such districts, as provided for in Ordinance 161-H (Section 28A-1-1 to Section 28A-1-15 of the Code of the City of Detroit), and that the property be rehabilitated and maintained in accordance with the recommended approaches in "The Secretary of the Interior's Standards for Rehabilitation and Guidelines for Rehabilitation of Historic Buildings pursuant to Agreement recorded October 6, 1986 in Liber 22951, pages 478-497, inclusive, Wayne County Records.

5. Article X of said Master Deed of Woodward Place at Brush Park I shall be amended to add a new Section 14 thereto, as set forth below, and said Section shall, upon recordation in the office of the Wayne County Register of Deeds of this Amendment, be incorporated and deemed a part of the Master Deed as recorded.

AMENDED ARTICLE X
OF THE MASTER DEED OF WOODWARD PLACE AT BRUSH PARK I

ARTICLE X

EASEMENTS AND RESTRICTIONS

* * *

Section 14. Existing Easements, Rights of Way and Building and Use Restrictions of Record; Government Limitations. The Developer declares that the Condominium shall be established and shall exist subject to all: (a) easements, rights-of-way and, insofar as they are valid and enforceable, building and use restrictions, if any, as are of record on the date this Master Deed, as amended, is recorded in the office of the Wayne County Register of Deeds; and (b) all valid government limitations as may be applicable to the Condominium and/or the Condominium Premises. All such easements and rights-of-way of which the Developer has actual knowledge are shown or referenced upon the Condominium Subdivision Plan. The Developer intends, and expressly reserves the right, to convey all individual Units in the Condominium by a warranty deed made subject to all easements, rights-of-way and building and use restrictions then of record and all valid applicable government limitations.

6. Sheets 1, 2, 5, 7 and 8 of the Condominium Subdivision Plan of Woodward Place at Brush Park I, as attached hereto, shall, upon recordation in the office of the Wayne County Register of Deeds of this Amendment, replace and supersede previously recorded Sheets 1, 2, 5, 7 and 8 of the Condominium Subdivision Plan of Woodward Place at Brush Park I, and the aforescribed previously recorded Sheets shall be of no further force or effect.

7. Sheets 1A and 13 of the Condominium Subdivision Plan of Woodward Place at Brush Park I, as attached hereto, shall, upon recordation in the office of the Wayne County Register of Deeds of this Amendment, be added to and shall become part of the Condominium Subdivision Plan of Woodward Place at Brush Park I.

In all other respects, other than as hereinabove indicated, the initial Master Deed of Woodward Place at Brush Park I, including the Bylaws and the Condominium Subdivision Plan respectively attached thereto as Exhibits "A" and "B", recorded and amended as aforesaid, is hereby ratified, confirmed and redeclared.

CHARTER OAK HOMES, INC.,
a Michigan Corporation

By: Scott A. Day
Scott A. Day, its President

STATE OF MICHIGAN)
) ss.
COUNTY OF OAKLAND)

On this 17th day of November, 2005, the foregoing Fourth Amendment to Master Deed was acknowledged before me by Scott A. Day, President of Charter Oak Homes, Inc., a Michigan Corporation, in behalf of said Corporation.

ALISON VAN TILBURG
NOTARY PUBLIC, OAKLAND COUNTY, MI
MY COMMISSION EXPIRES 5-13-2010

Alison Umiltz, Notary Public
Oakland County, Michigan

My Commission Expires: May 13, 2010
 Acting in Oakland County

Fourth Amendment to Master Deed
Drafted by and when Recorded Return to:

ROBERT M. MEISNER, ESQ.
MEISNER & ASSOCIATES, P.C.
30200 Telegraph Road, Suite 467
Bingham Farms, Michigan 48025-4506
(248) 644-4433

RMM/KM:server\BrushPark 14thAmend MasterDeed 11 15 05

REPLAT NO. 3 OF
WAYNE COUNTY CONDOMINIUM SUBDIVISION PLAN NO. 549
EXHIBIT "B" TO THE AMENDED MASTER DEED OF
WOODWARD PLACE AT BRUSH PARK I
CITY OF DETROIT, WAYNE COUNTY, MICHIGAN

DATE DEC 20 2005

BY SSK

NORMAN C. DUPUIE

PLAT ENGINEER

CHARTER OAK HOMES, INC. A MICHIGAN CORPORATION

41050 VINCENTI COURT NOVI, MI 48375

LEGAL DESCRIPTIONS

(UNITS 1 THROUGH 12) PREVIOUSLY DEVELOPED AREA

LAND IN THE CITY OF DETROIT, WAYNE COUNTY, MICHIGAN BEGINNING AT THE INTERSECTION OF THE SOUTHERLY RIGHT-OF-WAY LINE OF WINDER STREET (60 FEET WIDE) AND THE EASTERLY RIGHT-OF-WAY LINE OF WOODWARD AVENUE (120 FEET WIDE) AND PROCEEDING ALONG SAID SOUTHERLY RIGHT-OF-WAY LINE OF WINDER STREET N. 80°07'24" E., 133.58 FEET; THENCE S. 80°07'24" E. 133.58 FEET; THENCE ALONG THE NORTH RIGHT-OF-WAY LINE OF THE FISHER FREEWAY (NORTH SERVICE DRIVE S. 80°07'24" E., 133.58 FEET; THENCE N. 80°07'24" E. 170.74 FEET MEASURED ALONG THE EASTERLY RIGHT-OF-WAY LINE OF SAID WOODWARD AVENUE TO THE POINT OF BEGINNING CONTAINING 52 ACRES OF LAND AND BEING SUBJECT TO ALL OTHER UNLAWFUL EASEMENTS, RESTRICTIONS, RIGHT-OF-WAYS OF RECORD AND ALL OTHER MATTERS OF RECORD.

(UNITS 13 THROUGH 24) PREVIOUSLY DEVELOPED AREA

LAND IN THE CITY OF DETROIT, WAYNE COUNTY, MICHIGAN BEGINNING AT THE INTERSECTION OF THE NORTHERLY RIGHT-OF-WAY LINE OF WINDER STREET (60 FEET WIDE) AND THE EASTERLY RIGHT-OF-WAY LINE OF WOODWARD AVENUE (120 FEET WIDE) AND PROCEEDING ALONG SAID EASTERLY RIGHT-OF-WAY LINE OF WOODWARD AVENUE N. 26°13'58" E., (166.3 FEET RECORD) 166.4 FEET MEASURED; THENCE ALONG THE SAID EASTERLY RIGHT-OF-WAY LINE OF WOODWARD AVENUE S. 88°00'00" E. 166.4 FEET MEASURED; THENCE ALONG THE SOUTHERLY RIGHT-OF-WAY LINE OF SAID WINDER STREET S. 88°00'00" E. 166.4 FEET MEASURED; THENCE ALONG THE SOUTHERLY LINE OF SAID LOTS 1 AND 2 ALONG BEING THE NORTHERLY RIGHT-OF-WAY LINE OF SAID WINDER STREET S. 67°02'47" N., 133.58 FEET TO THE POINT OF BEGINNING CONTAINING 0.51 ACRES OF LAND AND BEING SUBJECT TO ALL EASEMENTS, RESTRICTIONS, RIGHT-OF-WAYS OF RECORD AND ALL GOVERNMENTAL LIMITATIONS.

(UNITS 25 THROUGH 36) PREVIOUSLY DEVELOPED AREA

LAND IN THE CITY OF DETROIT, WAYNE COUNTY, MICHIGAN BEGINNING AT THE INTERSECTION OF THE NORTHERLY RIGHT-OF-WAY LINE OF ADELAIDE STREET (60 FEET WIDE) AND THE EASTERLY RIGHT-OF-WAY LINE OF WOODWARD AVENUE (120 FEET WIDE) AND PROCEEDING ALONG SAID EASTERLY RIGHT-OF-WAY LINE OF WOODWARD AVENUE TO THE INTERSECTION OF SAID EASTERLY RIGHT-OF-WAY LINE OF WOODWARD AVENUE AND 133.58 FEET; THENCE S. 26°23'58" E., 167.38 FEET; THENCE ALONG THE NORTHERLY RIGHT-OF-WAY LINE OF SAID ADELAIDE STREET S. 69°02'24" W., 133.58 FEET TO THE POINT OF BEGINNING CONTAINING 0.51 ACRES OF LAND AND BEING SUBJECT TO ALL OTHER EASEMENTS, ENCUMBRANCES, RIGHTS-OF-WAY OF RECORD AND ALL GOVERNMENTAL RESTRICTIONS.

(UNITS 37 THROUGH 48) **FLAT ENGINEER**
PREVIOUSLY DEVELOPED AREA

LAND IN THE CITY OF DFRUIT, WAYNE COUNTY, MICHIGAN BEGINNING AT A POINT DISTANT N
60° 07' 24" E. 133.58 FEET ALONG THE NORTHERLY RIGHT-OF-WAY LINE OF ADELAIDE STREET (50
FEET WIDE) FROM THE INTERSECTION OF SAID NORTHERLY RIGHT-OF-WAY LINE OF ADELAIDE
STREET AND THE EASTERLY RIGHT-OF-WAY LINE OF WOODWARD AVENUE (120 FEET WIDE);
THENCE PROCEEDING N. 26° 23' 58" W., 195.5 FEET; THENCE 16.32 FEET ALONG THE ARC OF A CURVE TO
THE SOUTHWEST, SAID CURVE HAVING A RADIUS OF 100 FEET, BEARING S. 88° 00' 00" W. 16.32
CHORD LENGTH OF 14.1 FEET, END BEARING OF 1° 19' 05" E.; THENCE N. 60° 05' 49" E.
70.1 FEET; THENCE S. 60° 38' 35" E., 137.61 FEET; THENCE S. 29° 50' 52" E., 107.07 FEET TO A POINT ON
SAID NORTHERLY RIGHT-OF-WAY LINE OF ADELAIDE STREET; THENCE ALONG SAID NORTHERLY
RIGHT-OF-WAY LINE OF ADELAIDE STREET, S. 60° 07' 24" W., 161.77 FEET TO THE OTHER
BEGINNING, CONTAINING 0.39 ACRES OF LAND AND BEING MORE OR LESS THAN THE WHOLE
ACREAGE OF SAID PARCELS OF LAND OWNED AND ALL POWERED BY THE CITY OF DFRUIT.

(UNITS 49 THROUGH 68) PREVIOUSLY DEVELOPED AREA

LAND IN THE CITY OF DROIT, WAYNE COUNTY, MICHIGAN, BEGINNING AT THE INTERSECTION OF THE SOUTHERLY RIGHT-OF-WAY LINE OF ADELAIDE STREET (60 FEET WIDE) AND THE EASTERLY RIGHT-OF-WAY LINE OF WOODWARD AVENUE (120 FEET WIDE) AND PROCEEDING ALONG SAID SOUTHERLY RIGHT-OF-WAY LINE OF ADELAIDE STREET, SAID LINE ALSO BEING THE NORTHERLY LINE OF SAID LOTS 4, 5 & 6 N. 1/4 25-10-74 "E", 253.34 FEET; THENCE S. 29°51'40" E. 105.90 FEET TO THE POINT OF BEGINNING; THENCE S. 17°07'00" E. 107.72 FEET TO THE POINT OF BEGINNING OF A CURVE TO THE LEFT, SAID CURVE HAVING A RADIUS OF 500 FEET, A CENTRAL ANGLE OF 20°19'52" AND A CHORD LENGTH OF 1.76 FEET AND A CHORD BEARING OF S. 49°52'46" W.; THENCE 11.54 FEET ALONG THE ARC OF A CURVE TO THE LEFT, SAID CURVE HAVING A RADIUS OF 160 FEET, A CENTRAL ANGLE OF 60°06'49" AND A CHORD LENGTH OF 10.91 FEET; THENCE N. 05°06'00" E. 10.91 FEET TO THE POINT OF BEGINNING OF A CURVE TO THE RIGHT, SAID CURVE HAVING A RADIUS OF 133.58 FEET ALONG THE NORTHERLY LINE OF A 20 FOOT WIDE PUBLIC ALLEY TO A POINT ON SAID EASTERLY RIGHT-OF-WAY LINE OF WOODWARD AVENUE; THENCE N. 26°21'56" W. (186.30 FEET RECORD), 166.44 FEET MEASURED ALONG SAID EASTERLY RIGHT-OF-WAY LINE OF WOODWARD AVENUE TO THE POINT OF BEGINNING, CONTAINING 0.81 ACRES OF LAND AND BEING SUBJECT TO ALL EASEMENTS, RESTRICTIONS, RIGHT-OF-WAYS OF RECORD AND ALL GOVERNMENT LIMITATIONS.

(UNITS 69 THROUGH 82) CURRENT DEVELOPMENT AREA

LAND IN THE CITY OF DROIT, WAYNE COUNTY, MICHIGAN, BEGINNING AT A POINT DISTANT N 60°07'24" E. 131.58 FEET ALONG THE NORTHERLY RIGHT-OF-WAY LINE OF WINDER STREET (60 FEET WIDE) FROM THE INTERSECTION OF SAID NORTHERLY RIGHT-OF-WAY LINE OF WINDER STREET AND THE EASTERLY RIGHT-OF-WAY LINE OF WOODWARD AVENUE (120 FEET WIDE), THENCE S 89°50'20" E. 100.35 FEET TO THE POINT OF BEGINNING, 100.35 FEET, THENCE S 29°50'20" E. 90.14 FEET; THENCE S. 60°07'24" W. 205.72 FEET ALONG SAID NORTHERLY RIGHT-OF-WAY LINE OF WINDER STREET, SAID LINE ALSO BEING THE SOUTHERLY LINE OF SAID LOTS 2, 3, 4 & 5, TO THE POINT OF BEGINNING, CONTAINING 0.42 ACRES OF LAND AND BEING SUBJECT TO ALL EASEMENTS, RESTRICTIONS, RIGHT-OF-WAYS OF RECORD AND ALL OTHER PERTINENT LIMITATIONS.

INDEX OF DRAWINGS

NO.	TITLE
1	1. The first part of the report is a general introduction to the project.
2	2. The second part of the report is a detailed description of the methodology used.
3	3. The third part of the report is a discussion of the results of the study.
4	4. The fourth part of the report is a conclusion and recommendations for future research.
5	5. The fifth part of the report is a list of references.
6	6. The sixth part of the report is a list of appendices.
7	7. The seventh part of the report is a list of figures and tables.
8	8. The eighth part of the report is a list of abbreviations.
9	9. The ninth part of the report is a list of symbols.
10	10. The tenth part of the report is a list of footnotes.

- * 1 COVER SHEET
- * 2 LEGAL DESCRIPTIONS
 - 2A LEGAL DESCRIPTIONS
- * 3 SURVEY PLAN
- * 4 SITE PLAN
- * 5 UTILITY PLAN
 - 6 FIRST & SECOND FLOOR PLANS
 - UNIT TYPES 'A' & 'B'
 - 7 THIRD & FOURTH FLOOR PLANS
 - UNIT TYPES 'A' & 'B'
 - 8 TYPICAL UNIT CROSS SECTION A-A
- 9 PERIMETER PLAN – BUILDING NO.3
- 10 PERIMETER PLAN – BUILDING NO.2
- 11 PERIMETER PLAN – BUILDING NO.1
- 12 PERIMETER PLAN – BUILDING NO.4
- 13 PERIMETER PLAN – BUILDING NO.5
- 14 PERIMETER PLAN – BUILDING NO.6
- * 15 PERIMETER PLAN – BUILDING NO.11

SURVEYOR & PREPARER

28450 FRANKLIN ROAD
SOUTHFIELD, MI 48034

Richard A. Hobbs

PROPOSED DATED 8-29-2005

[illegible]

A PORTION OF LOT 4 BEING THE EASTERLY 36.83 FEET ALONG THE SOUTHERLY LINE OF WINDER STREET AND THE EASTERLY 45.95 FEET ALONG THE NORTHERLY LINE OF FISHER FREEWAY SERVICE DRIVE AND LOTS 5 & 6 "WINDERS SUBDIVISION OF PARK LOTS 6 & 7" GOVERNOR AND JUDGES PLAN, CITY OF DETROIT, RECORDED DECEMBER 7TH, 1852 IN LIBER 46, PAGE 561 OF DEEDS, WAYNE COUNTY RECORDS. [WARD 1, ITEM 4155-9] PART OF PARCEL 101

LOTS 7 & 8 "WINDERS SUBDIVISION OF PARK LOTS 6 & 7" GOVERNOR AND JUDGES PLAN, CITY OF DETROIT, RECORDED DECEMBER 7TH, 1852 IN LIBER 46, PAGE 561 OF DEEDS, WAYNE COUNTY RECORDS. [WARD 1, ITEM 4155-9] PART OF PARCEL 101

A PORTION OF LOT 2 "PLAT OF SUBDIVISION OF PARK LOTS 8 & 9" ACCORDING TO THE PLAT THEREOF AS RECORDED IN LIBER 49 OF DEEDS, PAGE 572, WAYNE COUNTY RECORDS BEING THE EASTERLY 53.72 FEET ALONG THE SOUTHERLY LINE OF A 20 FOOT WIDE PUBLIC ALLEY LYING BETWEEN WINDER STREET AND ADELAIDE STREET AND THE EASTERLY 63.81 FEET ALONG THE NORTHERLY LINE OF WINDER STREET. [WARD 1, ITEM NO. 4160-1] PARCEL 140

THE NORTHERLY 76± FEET OF LOT 3 "PLAT OF SUBDIVISION OF PARK LOTS 8 AND 9" ACCORDING TO THE PLAT THEREOF AS RECORDED IN LIBER 49 OF DEEDS, PAGE 572, WAYNE COUNTY RECORDS. [WARD 1, ITEM 578-80] PARCEL 141

THE NORTHERLY 76± FEET OF LOT 4 "PLAT OF SUBDIVISION OF PARK LOTS 8 AND 9" ACCORDING TO THE PLAT THEREOF AS RECORDED IN LIBER 49 OF DEEDS, PAGE 572, WAYNE COUNTY RECORDS. [WARD 1, ITEM 581] PARCEL 142

LOT 5 EXCEPT THE WESTERLY 32.8± FEET OF THE SOUTHERLY 90.1± FEET AND ALL OF LOT 6 "PLAT OF SUBDIVISION OF PARK LOTS 8 AND 9" ACCORDING TO THE PLAT THEREOF AS RECORDED IN LIBER 49 OF DEEDS, PAGE 572, WAYNE COUNTY RECORDS. [WARD 1, ITEM 582] PARCEL 143
THE NORTH 32.81 FEET OF THE WEST 133.58 FEET OF AND THE EAST 26.1 FEET OF LOT 4 AND THE SOUTH 22.2 FEET OF LOT 5, BLOCK 4, EXCEPT THAT PORTION TAKEN FOR WIDENING OF WOODWARD AVENUE, "BRUSH SUBDIVISION OF PARK LOT 10, PART OF 11 AND BRUSH FARM ADJOINING IN REAR, DETROIT" RECORDED IN LIBER 1, PAGE 152 OF PLATS, WAYNE COUNTY RECORDS. [WARD 1, ITEM 4165] PART OF [PART OF PARCEL 174

THE NORTHERLY 58 FEET OF THE WESTERLY 45 FEET OF LOT 20, THE NORTHERLY 58 FEET OF THE EASTERLY 47 FEET OF LOT 21, THE NORTHERLY 60 FEET OF THE WESTERLY 3 FEET OF LOT 21, ALSO INCLUDING THE NORTHERLY PORTION OF LOTS 22 & 23, A PORTION OF THE VACATED PUBLIC ALLEY LYING WESTERLY OF AND ADJACENT TO LOT 23 AND THE EASTERLY PORTIONS OF LOTS 3 & 4, BLOCK 4, "BRUSH SUBDIVISION OF PARK LOT 10, PART OF 11 AND BRUSH FARM ADJOINING IN REAR, DETROIT" RECORDED IN LIBER 1, PAGE 152 OF PLATS, WAYNE COUNTY RECORDS.
THE INCLUDED PARCEL MORE PARTICULARLY DESCRIBED AS:
LAND IN THE CITY OF DETROIT, WAYNE COUNTY, MICHIGAN AND BEGINNING AT A POINT DISTANT S. 60°07'24" W., 342.91 FEET AND N. 29°50'52" W., 107.07 FEET FROM THE INTERSECTION OF THE WESTERLY RIGHT-OF-WAY LINE OF JOHN R STREET (60 FEET WIDE) AND THE NORTHERLY RIGHT-OF-WAY LINE OF ADELAIDE STREET (60 FEET WIDE); THENCE FROM SAID POINT OF BEGINNING S. 60°38'35" W., 137.61 FEET; THENCE S. 60°05'49" W., 7.01 FEET; THENCE 16.32 FEET ALONG THE ARC OF A CURVE TO THE RIGHT, SAID CURVE HAVING A RADIUS OF 10.00 FEET, A CENTRAL ANGLE OF 93°30'13". A CHORD LENGTH OF 14.57 FEET AND A CHORD BEARING OF N. 73°09'05" W.; THENCE N. 26°23'58" W., 48.23 FEET; THENCE ALONG THE SOUTHERLY LINE OF A 20 FOOT WIDE PUBLIC ALLEY N. 60°07'24" E., 160.71 FEET; THENCE S. 29°50'52" E., 60.00 FEET; THENCE S. 60°07'24" W., 9.00 FEET TO THE POINT OF BEGINNING. PARCEL 177

LEGAL DESCRIPTIONS ("NEED NOT BE BUILT")

CONTRACTIBLE EXPANSION: "FUTURE DEVELOPMENTS AREAS"

THE SOUTH 106.94 FEET OF THE EAST 9 FEET OF LOT 22 AND THE SOUTH 109.08 FEET OF LOT 21, EXCEPT THE NORTH 2 FEET OF THE WEST 3 FEET, BLOCK 4, "BRUSH SUBDIVISION OF PARK LOT 10, PART OF 11 AND BRUSH FARM ADJOINING IN REAR, DETROIT" RECORDED IN LIBER 1, PAGE 152 OF PLATS, WAYNE COUNTY RECORDS. [WARD 1, ITEM 623.002] PARCEL 178

THE NORTH 27.8 FEET OF LOT 5 AND ALL OF LOTS 6 & 7, BLOCK 4, EXCEPT THAT PORTION TAKEN FOR WIDENING OF WOODWARD AVENUE, "BRUSH SUBDIVISION OF PARK LOT 10, PART OF 11 AND BRUSH FARM ADJOINING IN REAR, DETROIT" RECORDED IN LIBER 1, PAGE 152 OF PLATS, WAYNE COUNTY RECORDS. [WARD 1, ITEM 4166] PARCEL 188

THE WEST 50 FEET OF LOT 8, BLOCK 4, "BRUSH SUBDIVISION OF PARK LOTS 11,12 & 13" RECORDED IN LIBER 1, PAGE 191 OF PLATS, WAYNE COUNTY RECORDS. [WARD 1, ITEM 664] PARCEL 189

LOT 9 AND THE EAST 14 FEET OF LOT 8, BLOCK 4, "BRUSH SUBDIVISION OF PART OF PARK LOTS 11,12 & 13" RECORDED IN LIBER 1, PAGE 191 OF PLATS, WAYNE COUNTY RECORDS. [WARD 1, ITEM 663] PARCEL 190

THE VACATED PUBLIC ALLEY, 20 FEET WIDE (RECORDED IN J.C.C. LIBER 32010, PAGES 155 & 156, WAYNE COUNTY RECORDS), ADJOINING LOTS 1,2,3 & 4, BLOCK 4, "BRUSH SUBDIVISION OF PARK LOT 10, PART OF 11 AND BRUSH FARM ADJOINING IN REAR, DETROIT" RECORDED IN LIBER 1, PAGE 152 OF PLATS, WAYNE COUNTY RECORDS, AND LOT 23, BLOCK 4, "BRUSH SUBDIVISION OF PARK LOT 10, PART OF 11 AND BRUSH FARM ADJOINING IN REAR, DETROIT" RECORDED IN LIBER 1, PAGE 152 OF PLATS, WAYNE COUNTY RECORDS.

THE VACATED PUBLIC ALLEY, 20 FOOT WIDE (RECORDED IN J.C.C. LIBER 32010, PAGES 155 & 156, WAYNE COUNTY RECORDS) ADJOINING LOTS 4,5,6,7 & 8, BLOCK 4, "BRUSH SUBDIVISION OF PART OF PARK LOTS 11,12 & 13" RECORDED IN LIBER 1, PAGE 191 OF PLATS, WAYNE COUNTY RECORDS.

PART OF LOT 4 AND THE SOUTH 60.17 FEET OF LOTS 5 & 6 "PLAT OF SUBDIVISION OF PARK LOTS 8 & 9" RECORDED IN LIBER 49, PAGE 572 OF DEEDS, WAYNE COUNTY RECORDS, MORE PARTICULARLY DESCRIBED AS:
LAND IN THE CITY OF DETROIT, WAYNE COUNTY, MICHIGAN AND BEGINNING AT THE SOUTHEASTERLY CORNER OF LOT 6 OF SAID "PLAT OF SUBDIVISION OF PARK LOTS 8 & 9" (SAID POINT ALSO BEING ON THE NORTHERLY LINE OF A 20 FOOT WIDE PUBLIC ALLEY); THENCE S. 60°07'24" W., 130.41 FEET ALONG THE SOUTHERLY LINE OF SAID LOTS 4,5 & 6 AND SAID NORTHERLY LINE OF A 20 FOOT WIDE PUBLIC ALLEY; THENCE N. 26°23'58" W., 51.02 FEET; THENCE 11.54 FEET ALONG THE ARC OF A CURVE TO THE RIGHT, SAID CURVE HAVING A RADIUS OF 10.00 FEET, A CENTRAL ANGLE OF 66°06'49". A CHORD LENGTH OF 10.91 FEET AND A CHORD BEARING OF N. 06°39'26" E.; THENCE 1.77 FEET ALONG THE ARC OF A REVERSE CURVE TO THE LEFT, SAID CURVE HAVING A RADIUS OF 5.00 FEET, A

CENTRAL ANGLE OF 20°19'52", A CHORD LENGTH OF 1.76 FEET AND A CHORD BEARING OF N. 49°52'46" E.; THENCE N. 60°02'43" E., 119.10 FEET TO A POINT ON THE EASTERLY LINE OF SAID LOT 6; THENCE S. 29°51'40" E., 60.17 FEET ALONG SAID EASTERLY LINE OF LOT 6 TO THE POINT OF BEGINNING CONTAINING 0.177 ACRES OF LAND AND BEING SUBJECT TO ALL EASEMENTS AND RESTRICTIONS OF RECORD.

Richard A. Hofess
RICHARD A. HOFESS
PROFESSIONAL SURVEYOR
REGISTRATION NO. 47955
ZEIMETWOZNAK & ASSOC., INC.
28450 FRANKLIN ROAD
SOUTHFIELD, MI 48034



PROPOSED DATED 8-29-2005

REVISIONS		WOODWARD PLACE AT BRUSH PARK I	
NO.	DESCRIPTION	DATE	BY
1	LEGAL DESCRIPTIONS (FUTURE DEVELOPMENT AREAS)		
RICHARD A. HOFESS			
CIVIL ENGINEER & LAND SURVEYOR			
28450 FRANKLIN ROAD			
SOUTHFIELD, MICHIGAN 48034			
(248) 222-8920 (248) 222-1348 (FAX)			
		2	

Pt-116

LI-43786

ALFRED STREET (PUBLIC - 60' WIDE)

20' WIDE EASEMENT FOR INGRESS/EGRESS
(REC IN J.C.C. - L.32010, PGS. 155 & 156, W.C.R.)

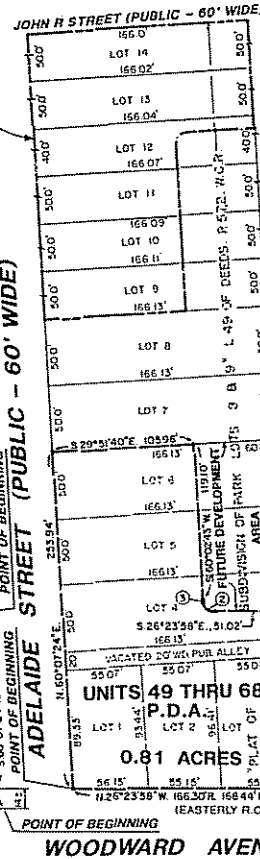
NOTE: --- INDICATES CURRENT DEVELOPMENT
AREA FOR "WOODWARD PLACE AT BRUSH PARK II"

BENCHMARK
ARROW ON FIRE HYDRANT
ELEV 135.11 C/DETROIT DATUM

NOTE: TO CONVERT CITY OF DETROIT DATUM TO N.G.V. DATUM
(ADD 479.755) TO CITY OF DETROIT DATUM

NOTES

1. THE SYMBOL "•••" INDICATES A CONCRETE MONUMENT CONSISTING OF A 1/2" DIAMETER STEEL ROD, 36" LONG, ENCASED IN A 4" DIAMETER CONCRETE CYLINDER. MONUMENTS HAVE NOT BEEN SET AT TIME OF PLAN PREPARATION, BUT SHALL BE WITHIN ONE YEAR OF THE DATE THIS MASTER DEED IS RECORDED.
2. BENCHMARK: ARROW ON FIRE HYDRANT AT THE NORTHEAST CORNER OF WOODWARD AVENUE AND ADELAIDE. ELEVATION 135.11 C/DETROIT DATUM.
3. BEARINGS ARE IN RELATION TO THE C/ DETROIT, BUREAU OF SURVEYS CONTROL PLAN, ENTITLED "CENTERLINE OF WOODWARD AVE., ADAMS TO WEST GRAND BOULEVARD". DWG NO. 5-471, CONTRACT NO. MO B (12), DATED MARCH 1969.
4. UNITS 1 THROUGH 12 "MUST BE BUILT". UNITS 13 THROUGH 82 "NEED NOT BE BUILT".



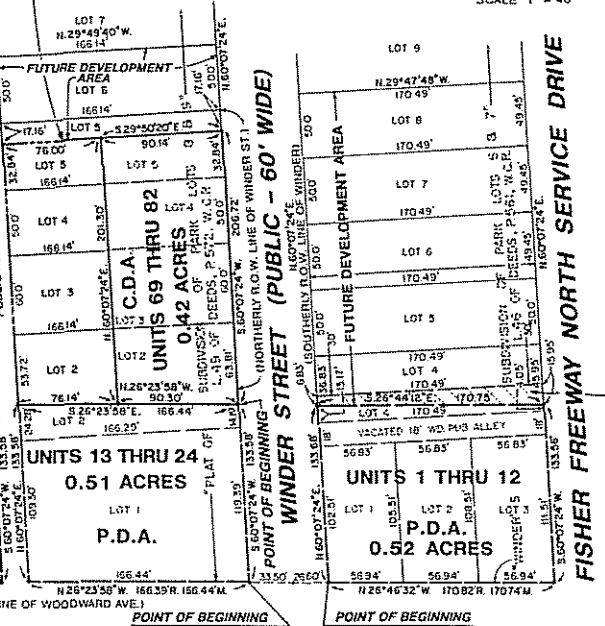
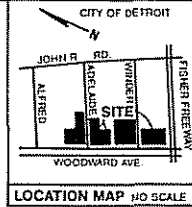
WOODWARD AVENUE (PUBLIC - 120' WIDE)

CURVE DATA

NO.	ARC	RADIUS	DELTA	CHORD	CH BEARING
1	16.32	10.00	83°30'13"	14.57	S. 73°09'05" E.
2	11.54	10.00	66°06'48"	10.81	S. 08°39'26" W.
3	1.77	5.00	20°19'52"	1.78	S. 40°52'46" W.

NOTE: --- INDICATES CURRENT DEVELOPMENT
AREA FOR "WOODWARD PLACE AT BRUSH PARK III"

SCALE 1" = 40'



NOTE: C.D.A. DENOTES CURRENT DEVELOPMENT AREA
P.D.A. DENOTES PREVIOUSLY DEVELOPED AREA

SURVEYOR'S CERTIFICATE

I, RICHARD A. HOFSESS, PROFESSIONAL LAND SURVEYOR OF THE STATE OF MICHIGAN, HEREBY CERTIFY THAT THE CONDOMINIUM SUBDIVISION PLAN KNOWN AS WAYNE COUNTY CONDOMINIUM SUBDIVISION PLAN NO. 549, AS SHOWN IN THE ACCOMPANYING DRAWINGS, REPRESENTS A SURVEY ON THE GROUND MADE UNDER MY DIRECTION, THAT THERE ARE NO EXISTING ENCROACHMENTS UPON THE LANDS AND PROPERTY DESCRIBED, THAT THE REQUIRED CONCRETE MONUMENTS HAVE NOT BEEN LOCATED IN THE GROUND AS REQUIRED BY RULES PROMULGATED UNDER SECTION 142 OF ACT NUMBER 59 OF THE PUBLIC ACTS OF 1978, AS AMENDED, BUT SHALL BE WITHIN ONE YEAR OF THE DATE ON WHICH THIS MASTER DEED IS RECORDED, THAT THE ACCURACY OF THIS SURVEY IS WITHIN THE LIMITS AS REQUIRED BY RULES PROMULGATED UNDER SECTION 142 OF ACT NUMBER 59 OF THE PUBLIC ACTS OF 1978, AS AMENDED.

8-29-2005
DATE

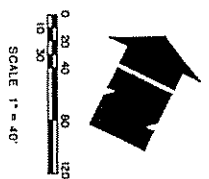
RICHARD A. HOFSESS
PROFESSIONAL LAND SURVEYOR NO. 47955
ZEIMET/WOZNIAK & ASSOCIATES, INC.
28450 FRANKLIN ROAD
SOUTHFIELD, MI 48034



PROPOSED DATED 8-29-2005

WOODWARD PLACE AT BRUSH PARK I	
SURVEY PLAN	
CIVIL ENGINEERS & LAND SURVEYORS 28450 FRANKLIN ROAD SOUTHFIELD, MICHIGAN 48034 (248) 333-8350 (248) 333-1548 (FAX)	
3	


NO.	NORTHING	EASTING	BEARING
1	5030.14	5153.30	N. 29.40-32. W.
2	5120.06	5105.01	N. 26.23-58. W.
3	5060.70	4805.31	N. 28.23-58. W.
4	5387.23	4870.26	N. 26.23-58. W.
5	5055.16	5084.53	N. 60.07-24. E.
6	5441.42	5118.06	N. 60.07-24. E.
7	5168.01	5145.52	N. 60.07-24. E.



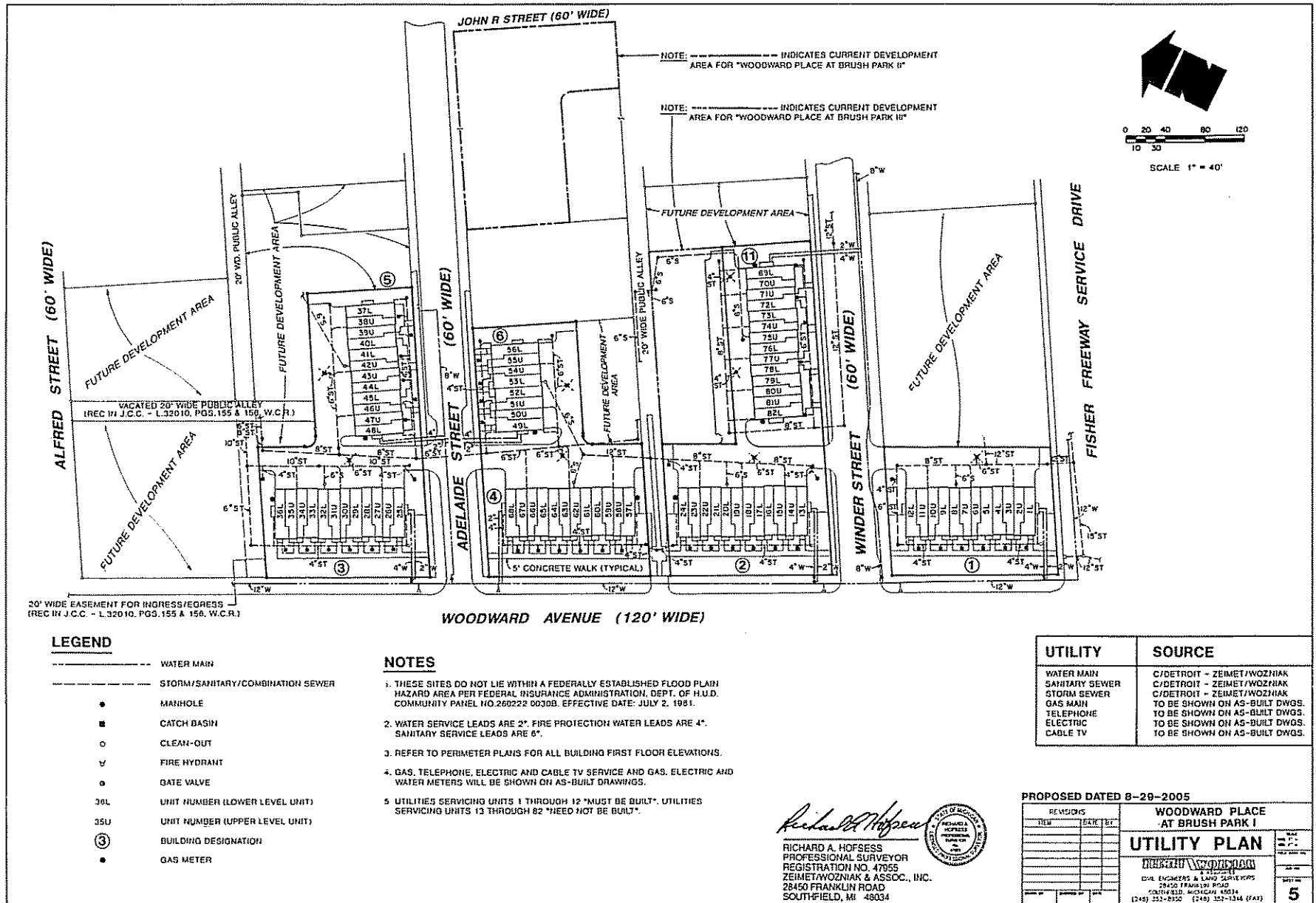
	GENERAL COMMON ELEMENT
	LIMITED COMMON ELEMENT


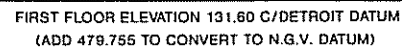
1. COORDINATE NORTH EQUALS TRUE NORTH.
2. ALL GENERAL COMMON ELEMENTS ARE LANDSCAPED EXCEPT THOSE WHICH ARE PAVED OR SHOWN OTHERWISE.
3. REFER TO FLOOR PLANS FOR DIMENSIONS OF LIMITED COMMON ELEMENT PORCHES AND BALCONIES (LOCATED IN SECOND & THIRD FLOORS).
4. REFER TO FURNITURE PLANS FOR BUILDING FIRST FLOOR ELEVATIONS AND UNIT TYPE AROUND THROUGHOUT EACH BUILDING.
5. UNITS 1 THROUGH 12 MUST BE BUILT. UNITS 13 THROUGH 22 NEED NOT BE BUILT.

Richard A. Horsess
 RICHARD A. HORSESS
 PROFESSIONAL SURVEYOR
 REGISTRATION NO. 47955
 ZEMELTOWNA & ASSOC., INC.
 29450 FAARUKH ROAD
 SOUTHFIELD, MI 48034



WOODWARD PLACE AT BRUSH PARK I		SHEET NO. 4 OF 4 DATE 10/1/84	
THURGOOD ALCOHOL 674 WOODWARD AVE. SUITE 200 WOODWARD, AL 36894 (205) 937-8200 (205) 937-8334 (FAX)		DRAWN BY: [blank] CHECKED BY: [blank] DATE: [blank]	
PROJECT NO. 4 SHEET NO. 4 DATE 10/1/84		DRAWN BY: [blank] CHECKED BY: [blank] DATE: [blank]	



[illegible]

Recorded May 22, 2001, at Liber 33807,
Pages 4 - 18, Wayne County Records.
Wayne County Condominium
Subdivision Plan No. 549.
Registration No. 201223512

'01 MAY 22 P2:13

RESTE - WOODWARD
RECORDS

WOODWARD PLACE AT BRUSH PARK I

THIRD AMENDMENT TO MASTER DEED

On this 14th day of MAY, 2001, Charter Oak Homes, Inc., a Michigan Corporation, Developer of Woodward Place at Brush Park I, a Condominium Project established pursuant to the Master Deed thereof, recorded in Liber 31357, Pages 957-1053, inclusive, as amended by First Amendment to Master Deed recorded in Liber 31443, Pages 15-20, inclusive, as amended by Second Amendment to Master Deed recorded at Liber 33173, Pages 1147-1163, inclusive, Wayne County Records, and known as Woodward Place at Brush Park I, Wayne County Condominium Subdivision Plan 549, hereby amends the Master Deed of Woodward Place at Brush Park I, pursuant to the authority reserved in Article VII, Section 1, of said Master Deed and in Article XI, Section 3 of said Master Deed, for the purpose of contracting certain General Common Element land from the Condominium. Said Master Deed is amended in the following manner:

1. The land which is being contracted from the Condominium by this Amendment is more particularly described as follows:

THE EASTERLY PART OF THE WESTERLY 20 FEET OF LOT 4 "WINDERS SUBDIVISION OF PARK LOTS 6 AND 7", GOVERNOR AND JUDGES PLAN, CITY OF DETROIT, RECORDED DECEMBER 7TH, 1852 IN LIBER 46 OF DEEDS, PAGE 561, WAYNE COUNTY RECORDS BEING THE EASTERLY 6.83 FEET ALONG THE SOUTHERLY LINE OF WINDER STREET AND THE EASTERLY 15.95 FEET ALONG THE NORTHERLY LINE OF FISHER FREEWAY SERVICE DRIVE.

MORE PARTICULARLY DESCRIBED AS:

LAND IN THE CITY OF DETROIT, WAYNE COUNTY, MICHIGAN AND BEGINNING AT A POINT DISTANT N. 60°07'24" E. 133.68 FEET ALONG THE SOUTHERLY R.O.W. LINE OF WINDER STREET (60 FEET

MAY 22, 2001

WIDE) FROM THE INTERSECTION OF SAID SOUTHERLY RIGHT-OF-WAY LINE OF WINDER STREET AND THE EASTERLY RIGHT-OF-WAY LINE OF WOODWARD AVENUE (120 FEET WIDE); THENCE FROM SAID POINT OF BEGINNING N. 60°07'24" E. 6.83 FEET; THENCE S. 29°47'48" E. 170.49 FEET; THENCE ALONG THE NORTHERLY RIGHT-OF-WAY LINE OF FISHER FREEWAY NORTH SERVICE DRIVE S. 60°07'24" W. 15.95 FEET; THENCE N. 26°44'12" W. 170.75 FEET TO THE POINT OF BEGINNING CONTAINING 0.045 ACRES OF LAND, BEING SUBJECT TO OTHER LAWFUL EASEMENTS, RESTRICTIONS, AND RIGHT-OF-WAYS OF RECORD AND ALL GOVERNMENTAL LIMITATIONS.

WARD - 1 ITEM NO. 4160-2 (Part only)
[former Ward 1: Item 4155-5 (part only)]

And

A PORTION OF LOT 2 "PLAT OF SUBDIVISION OF PARK LOTS 8 AND 9," RECORDED IN LIBER 49 OF DEEDS, PAGE 572, WAYNE COUNTY RECORDS, BEING THE EASTERLY 53.72 FEET ALONG THE SOUTHERLY LINE OF A 20 FOOT WIDE PUBLIC ALLEY LYING BETWEEN WINDER STREET AND ADELAIDE STREET AND THE EASTERLY 63.81 FEET ALONG THE NORTHERLY LINE OF WINDER STREET.

MORE PARTICULARLY DESCRIBED AS:

LAND IN THE CITY OF DETROIT, WAYNE COUNTY, MICHIGAN AND BEGINNING AT A POINT DISTANT N. 60°07'24" E. 133.58 FEET ALONG THE NORTHERLY R.O.W. LINE OF WINDER STREET (60 FEET WIDE) FROM THE INTERSECTION OF SAID NORTHERLY RIGHT-OF-WAY LINE OF WINDER STREET AND THE EASTERLY RIGHT-OF-WAY LINE OF WOODWARD AVENUE (120 FEET WIDE); THENCE FROM SAID POINT OF BEGINNING N. 26°23'58" W. (166.39 FEET) RECORD, 166.44 FEET MEASURED; THENCE ALONG SAID SOUTHERLY LINE OF THE 20 FOOT WIDE PUBLIC ALLEY N. 60°07'24" E. 53.72 FEET; THENCE S. 29°52'30" E. (166.00 FEET) RECORD, 166.14 FEET MEASURED; THENCE ALONG SAID NORTHERLY RIGHT-OF-WAY LINE OF WINDER STREET S. 60°07'24" W. 63.81 FEET TO THE POINT OF BEGINNING CONTAINING 0.224 ACRES OF LAND BEING SUBJECT TO OTHER LAWFUL EASEMENTS, RESTRICTIONS, AND RIGHT-OF-WAYS OF RECORD AND ALL GOVERNMENTAL LIMITATIONS.

WARD - 1 ITEM NO. 4160-2 (PART ONLY)
[former Ward 1: Item 4160-1 (part only)]

2. Third Amended Article II of said Master Deed of Woodward Place at Brush Park I as set forth below, shall, upon recordation in the office of the Wayne County Register of Deeds of this Amendment, replace and supersede Article II of the Master Deed as recorded and as amended, and the previously recorded and amended Article II shall be of no further force or effect.

THIRD AMENDED ARTICLE II OF THE MASTER DEED OF WOODWARD PLACE AT BRUSH PARK I

ARTICLE II

LEGAL DESCRIPTION

The land which is submitted to the Condominium established by this Master Deed is particularly described as follows:

(UNITS 1 THROUGH 12) PREVIOUSLY DEVELOPED AREA

LOTS 1 THROUGH 3, INCLUSIVE, A PORTION OF LOT 4 BEING THE WESTERLY 13.17 FEET ALONG THE SOUTHERLY LINE OF WINDER STREET AND THE WESTERLY 4.05 FEET ALONG THE NORTHERLY LINE OF FISHER FREEWAY NORTH SERVICE DRIVE AND THE VACATED PUBLIC ALLEY, 18 FEET WIDE, ADJOINING LOTS 1, 2, 3 AND 4, EXCEPT PORTION OF LOTS 1, 2, AND 3 TAKEN FOR WIDENING OF WOODWARD AVENUE, "WINDERS SUBDIVISION OF PARK LOTS 6 AND 7," GOVERNOR AND JUDGES PLAN, CITY OF DETROIT, RECORDED DECEMBER 7TH, 1852 IN LIBER 46 OF DEEDS, PAGE 561, WAYNE COUNTY RECORDS.

MORE PARTICULARLY DESCRIBED AS:

LAND IN THE CITY OF DETROIT, WAYNE COUNTY, MICHIGAN AND BEGINNING AT THE INTERSECTION OF THE SOUTHERLY RIGHT OF WAY LINE OF WINDER STREET (60 FEET WIDE) AND THE EASTERLY RIGHT OF WAY LINE OF WOODWARD AVENUE (120 FEET WIDE) AND PROCEEDING ALONG SAID SOUTHERLY RIGHT OF WAY LINE OF WINDER STREET N. 60°07'24" E. 133.68 FEET; THENCE S. 26°44'12" E. 170.75 FEET; THENCE ALONG THE NORTH RIGHT OF WAY LINE OF THE FISHER FREEWAY NORTH SERVICE DRIVE S. 60°07'24" W. 133.56 FEET; THENCE N. 26°46'32" W. (170.82 FEET) RECORD, 170.74 FEET MEASURED, ALONG THE EASTERLY RIGHT OF WAY LINE OF SAID WOODWARD AVENUE TO THE POINT OF BEGINNING CONTAINING 0.52 ACRES OF LAND, BEING SUBJECT TO OTHER LAWFUL EASEMENTS, RESTRICTIONS, AND RIGHT-OF-WAYS OF RECORD AND ALL GOVERNMENTAL LIMITATIONS.

WARD - 1 ITEM NO. 4160-2 (Part only)
[former Ward 1: Item 4155-7 (part only)]

(UNITS 13 THROUGH 24) PREVIOUSLY DEVELOPED AREA

LOT 1 AND A PORTION OF LOT 2 BEING THE WESTERLY 24.28 FEET ALONG THE SOUTHERLY LINE OF A 20 FOOT WIDE PUBLIC ALLEY LYING BETWEEN WINDER STREET AND ADELAIDE STREET AND THE WESTERLY 14.19 FEET ALONG THE NORTHERLY LINE OF WINDER STREET, "PLAT OF SUBDIVISION OF PARK LOTS 8 AND 9" RECORDED IN LIBER 49 OF DEEDS, PAGE 572, WAYNE COUNTY RECORDS.

MORE PARTICULARLY DESCRIBED AS:

LAND IN THE CITY OF DETROIT, WAYNE COUNTY, MICHIGAN BEGINNING AT THE INTERSECTION OF THE NORTHERLY RIGHT OF WAY LINE OF WINDER STREET (60 FEET WIDE) AND THE EASTERLY RIGHT OF WAY LINE OF WOODWARD AVENUE (120 FEET WIDE) AND PROCEEDING ALONG SAID EASTERLY RIGHT OF WAY LINE OF WOODWARD AVENUE N. 26°23'58" W. (166.39 FEET) RECORD,

166.44 FEET MEASURED; THENCE ALONG THE NORTHERLY LINE OF SAID LOTS 1 AND 2 ALSO BEING THE SOUTHERLY LINE OF A 20 FOOT WIDE PUBLIC ALLEY N. 60°07'24" E. 133.58 FEET; THENCE S. 26°23'58" E., 166.44 FEET; THENCE ALONG THE SOUTHERLY LINE OF SAID LOTS 1 AND 2 ALSO BEING THE NORTHERLY RIGHT OF WAY LINE OF SAID WINDER STREET S. 60°07'24" W. 133.58 FEET TO THE POINT OF BEGINNING CONTAINING 0.51 ACRES OF LAND AND BEING SUBJECT TO OTHER LAWFUL EASEMENTS, RESTRICTIONS, AND RIGHT-OF-WAYS OF RECORD AND ALL GOVERNMENTAL LIMITATIONS.

WARD - 1 ITEM NO. 4160-2 (PART OF)
[former Ward 1: Item 4160-1 (part only)]

(UNITS 25 THROUGH 36) PREVIOUSLY DEVELOPED AREA

THE WEST 133.58 FEET OF LOTS 1, 2 & 3 AND THE SOUTH 17.22 FEET OF THE WEST 133.58 FEET OF LOT 4, BLOCK 4, EXCEPT THAT PORTION TAKEN FOR WIDENING OF WOODWARD AVENUE, "BRUSH SUBDIVISION OF PARK LOT 10, PART OF 11 AND BRUSH FARM ADJOINING IN REAR, DETROIT" RECORDED IN LIBER 1 OF PLATS, PAGE 152, WAYNE COUNTY RECORDS. MORE PARTICULARLY DESCRIBED AS:

LAND IN THE CITY OF DETROIT, WAYNE COUNTY, MICHIGAN BEGINNING AT THE INTERSECTION OF THE NORTHERLY RIGHT-OF-WAY LINE OF ADELAIDE STREET (60 FEET WIDE) AND THE EASTERLY RIGHT-OF-WAY LINE OF WOODWARD AVENUE (120 FEET WIDE) AND PROCEEDING ALONG SAID EASTERLY RIGHT-OF-WAY LINE OF WOODWARD AVENUE N. 26°23'58" W., (167.22 FEET RECORD) 167.38 FEET MEASURED; THENCE N. 60°07'24" E., 133.58 FEET; THENCE S. 26°23'58" E., 167.38 FEET; THENCE ALONG THE NORTHERLY RIGHT-OF-WAY LINE OF SAID ADELAIDE STREET S. 60°07'24" W., 133.58 FEET TO THE POINT OF BEGINNING CONTAINING 0.51 ACRES OF LAND AND BEING SUBJECT TO ALL OTHER LAWFUL EASEMENTS, RESTRICTIONS, AND RIGHT-OF-WAYS OF RECORD AND ALL GOVERNMENTAL LIMITATIONS.

WARD - 1 ITEM NO. 4160-2 (Part only)
[former Ward 1: Item 4164 (part only)]
[former Ward 1: Item 4165 (part only)]

(UNITS 37 THROUGH 48) CURRENT DEVELOPMENT AREA

PART OF LOTS 1, 2 & 3, PART OF A VACATED 20 FOOT WIDE PUBLIC ALLEY AND PART OF LOTS 22 & 23, BLOCK 4, EXCEPT THAT PORTION TAKEN FOR WIDENING OF WOODWARD AVENUE, "BRUSH SUBDIVISION OF PARK LOT 10, PART OF 11 AND BRUSH FARM ADJOINING IN REAR, DETROIT" RECORDED IN LIBER 1 OF PLATS, PAGE 152, WAYNE COUNTY RECORDS. MORE PARTICULARLY DESCRIBED AS:

LAND IN THE CITY OF DETROIT, WAYNE COUNTY, MICHIGAN BEGINNING AT A POINT DISTANT N. 60°07'24" E., 133.58 FEET ALONG THE NORTHERLY RIGHT-OF-WAY LINE OF ADELAIDE STREET (60 FEET WIDE) FROM THE INTERSECTION OF SAID NORTHERLY RIGHT-OF-WAY LINE OF ADELAIDE STREET AND THE

EASTERLY RIGHT-OF-WAY LINE OF WOODWARD AVENUE (120 FEET WIDE); THENCE PROCEEDING N. 26°23'58" W., 119.5 FEET; THENCE 16.32 FEET ALONG THE ARC OF A CURVE TO THE RIGHT, SAID CURVE HAVING A RADIUS OF 10.00 FEET, A CENTRAL ANGLE OF 93°30'13", A CHORD LENGTH OF 14.57 FEET AND A CHORD BEARING OF S. 73°09'05" E.; THENCE N. 60°05'49" E., 7.01 FEET; THENCE N. 60°38'35" E., 137.61 FEET; THENCE S. 29°50'52" E., 107.07 FEET TO A POINT ON SAID NORTHERLY RIGHT-OF-WAY LINE OF ADELAIDE STREET; THENCE ALONG SAID NORTHERLY RIGHT-OF-WAY LINE OF ADELAIDE STREET S. 60°07'24" W., 161.77 FEET TO THE POINT OF BEGINNING CONTAINING 0.39 ACRES OF LAND AND BEING SUBJECT TO ALL OTHER LAWFUL EASEMENTS, RESTRICTIONS, AND RIGHT-OF-WAYS OF RECORD AND ALL GOVERNMENTAL LIMITATIONS.

WARD - 1 ITEM NO. 4160-2 (Part only)
[former Ward 1: Item 4164 (part only)]
[former Ward 1: Item 621]
[former Ward 1: Item 622]
[former Ward 1: Item 623.001 (part only)]

DESCRIPTION (UNITS 49 THRU 68) CURRENT DEVELOPMENT AREA

ALL OF LOTS 1, 2 & 3, VACATED 20 FOOT WIDE PUBLIC ALLEY AND PART OF LOTS 4, 5 & 6 OF "PLAT OF SUBDIVISION OF PARK LOTS 8 AND 9" RECORDED IN LIBER 49 OF DEEDS, PAGE 572, WAYNE COUNTY RECORDS. MORE PARTICULARLY DESCRIBED AS:

LAND IN THE CITY OF DETROIT, WAYNE COUNTY, MICHIGAN, BEGINNING AT THE INTERSECTION OF THE SOUTHERLY RIGHT-OF-WAY LINE OF ADELAIDE STREET (60 FEET WIDE) AND THE EASTERLY RIGHT-OF-WAY LINE OF WOODWARD AVENUE (120 FEET WIDE) AND PROCEEDING THENCE ALONG SAID SOUTHERLY RIGHT-OF-WAY LINE OF ADELAIDE STREET, SAID LINE ALSO BEING THE NORTHERLY LINE OF SAID LOTS 1, 4, 5 & 6, N. 60°07'24" E., 253.94 FEET; THENCE S. 29°51'40" E., 105.96 FEET ALONG THE EASTERLY LINE OF SAID LOT 6; THENCE S. 60°02'43" W., 119.10 FEET; THENCE 1.77 FEET ALONG THE ARC OF A CURVE TO THE LEFT, SAID CURVE HAVING A RADIUS OF 5.00 FEET, A CENTRAL ANGLE OF 20°19'52" AND A CHORD LENGTH OF 1.76 FEET AND A CHORD BEARING OF S. 49°52'46" W.; THENCE 11.54 FEET ALONG THE ARC OF A CURVE TO THE LEFT, SAID CURVE HAVING A RADIUS OF 10.00 FEET, A CENTRAL ANGLE OF 66°06'49" AND A CHORD LENGTH OF 10.91 FEET AND A CHORD BEARING OF S. 06°39'26" W.; THENCE S. 26°23'58" E. 51.02 FEET; THENCE S. 60°07'24" W. 133.58 FEET ALONG THE NORTHERLY LINE OF A 20 FOOT WIDE PUBLIC ALLEY TO A POINT ON THE EASTERLY RIGHT-OF-WAY LINE OF SAID WOODWARD AVENUE; THENCE N. 26°23'58" W. (166.30 FEET RECORD), 166.44 FEET MEASURED ALONG SAID EASTERLY RIGHT-OF-WAY LINE OF WOODWARD AVENUE TO THE POINT OF BEGINNING CONTAINING 0.81 ACRES OF LAND AND BEING SUBJECT TO ALL OTHER LAWFUL EASEMENTS, RESTRICTIONS, AND RIGHT-OF-WAYS OF RECORD AND ALL GOVERNMENTAL LIMITATIONS.

WARD - 1 ITEM NO. 4160-2 (part only)
[former Ward 1: Item 4162]
[former Ward 1: Item 4163 (part only)]

3. Second Amended Article VI, Section 1 of said Master Deed of Woodward Place at Brush Park I as set forth below, shall, upon recordation in the office of the Wayne County Register of Deeds of this Amendment, replace and supersede Article VI, Section 1 of the Master Deed as recorded, and the originally recorded Article VI, Section 1 shall be of no further force or effect.

SECOND AMENDED ARTICLE VI, SECTION 1 OF THE MASTER DEED,
OF WOODWARD PLACE AT BRUSH PARK I

ARTICLE VI

EXPANSION OF CONDOMINIUM

Section 1. Area of Future Development. The Condominium Project established pursuant to the initial Master Deed of this Condominium, as amended, and consisting of sixty-eight (68) Units is intended to be an expandable Condominium under the Act to contain in its entirety one hundred sixty-five (165) Units. Additional Units, if any, will be constructed upon all or some portion or portions of the following described land:

A PORTION OF LOT 4 BEING THE EASTERLY 36.83 FEET ALONG THE SOUTHERLY LINE OF WINDER STREET AND THE EASTERLY 45.95 FEET ALONG THE NORTHERLY LINE OF FISHER FREEWAY SERVICE DRIVE AND LOTS 5 AND 6, "WINDERS SUBDIVISION OF PARK LOTS 6 AND 7," GOVERNOR AND JUDGES PLAN, CITY OF DETROIT RECORDED DECEMBER 7TH, 1852 IN LIBER 46, PAGE 561 OF DEEDS, WAYNE COUNTY RECORDS. [(WARD 1, ITEM 4155-9) PART OF] PART OF PARCEL 101

LOTS 7 AND 8, "WINDERS SUBDIVISION OF PARK LOTS 6 AND 7," GOVERNOR AND JUDGES PLAN, CITY OF DETROIT, ACCORDING TO THE RECORDED PLAT THEREOF, AS RECORDED IN LIBER 46 OF DEEDS, PAGE 561, WAYNE COUNTY RECORDS. [(WARD 1, ITEM 4155-9) PART OF] PART OF PARCEL 101

A PORTION OF LOT 2, PLAT OF SUBDIVISION OF PARK LOTS 8 AND 9 RECORDED IN LIBER 49 OF DEEDS, PAGE 572, WAYNE COUNTY RECORDS, BEING THE EASTERLY 53.72 FEET ALONG THE SOUTHERLY LINE OF A 20 FOOT WIDE PUBLIC ALLEY LYING BETWEEN WINDER STREET AND ADELAIDE STREET AND THE EASTERLY 63.81 FEET ALONG THE NORTHERLY LINE OF WINDER STREET. [WARD 1, ITEM 4160-1) PART OF] PART OF PARCEL 140

LOT 3, "PLAT OF SUBDIVISION OF PARK LOTS 8 AND 9," AS RECORDED IN LIBER 49, PAGE 572 OF DEEDS, WAYNE COUNTY RECORDS. [(WARD 1, ITEM 578-80) PARCEL 141

LOT 4, "PLAT OF SUBDIVISION OF PARK LOTS 8 AND 9," AS RECORDED IN LIBER 49, PAGE 572 OF DEEDS, WAYNE COUNTY RECORDS. [WARD 1, ITEM 582] PARCEL 142

LOTS 5 AND 6, "PLAT OF SUBDIVISION OF PARK LOTS 8 AND 9," AS RECORDED IN LIBER 49, PAGE 572 OF DEEDS, WAYNE COUNTY RECORDS. [WARD 1, ITEM 582] PARCEL 143

THE NORTH 32.81 FEET OF THE WEST 133.58 FEET OF AND THE EAST 26.1 FEET OF LOT 4 AND THE SOUTH 22.2 FEET OF LOT 5, BLOCK 4, EXCEPT THAT PORTION TAKEN FOR WIDENING OF WOODWARD AVENUE, ABRUSH SUBDIVISION OF PARK LOT 10, PART OF 11 AND BRUSH FARM ADJOINING IN REAR, DETROIT@ RECORDED IN LIBER 1, PAGE 152 OF PLATS, WAYNE COUNTY RECORDS. [(WARD 1, ITEM 4165) PART OF] PART OF PARCEL 174

THE NORTHERLY 58 FEET OF THE WESTERLY 45 FEET OF LOT 20, THE NORTHERLY 58 FEET OF THE EASTERLY 47 FEET OF LOT 21, THE NORTHERLY 60 FEET OF THE WESTERLY 3 FEET OF LOT 21, ALSO INCLUDING THE NORTHERLY PORTION OF LOTS 22 AND 23, A PORTION OF THE VACATED PUBLIC ALLEY LYING WESTERLY OF AND ADJACENT TO LOT 23 AND THE EASTERLY PORTIONS OF LOTS 3 AND 4 OF BLOCK 4 ABRUSH SUBDIVISION OF PARK LOT 10, PART OF 11, AND BRUSH FARM ADJOINING IN REAR, DETROIT@ RECORDED IN LIBER 1, PAGE 152 OF PLATS, WAYNE COUNTY RECORDS.

THE INCLUDED PARCEL MORE PARTICULARLY DESCRIBED AS:

LAND IN THE CITY OF DETROIT, WAYNE COUNTY, MICHIGAN AND BEGINNING AT A POINT DISTANT S. 60E07'24" W. 342.91 FEET AND N. 29E50'52" W. 107.07 FEET FROM THE INTERSECTION OF THE WESTERLY RIGHT-OF-WAY LINE OF JOHN R. STREET (60 FEET WIDE) AND THE NORTHERLY RIGHT-OF-WAY LINE OF ADELAIDE STREET (60 FEET WIDE); THENCE FROM SAID POINT OF BEGINNING S. 60E38'35" W. 137.61 FEET; THENCE S. 60E05'49" W. 7.01 FEET; THENCE 16.32 FEET ALONG THE ARC OF A CURVE TO THE RIGHT, SAID CURVE HAVING A RADIUS OF 10.00 FEET, A CENTRAL ANGLE OF 93E30'13", A CHORD LENGTH OF 14.57 FEET AND A CHORD BEARING OF N. 73E09'05" W.; THENCE N. 26E23'58" W. 48.23 FEET; THENCE ALONG THE SOUTHERLY LINE OF A 20 FOOT WIDE PUBLIC ALLEY N. 60E07'24" E. 160.71 FEET; THENCE S. 29E50'52" E. 60.00 FEET; THENCE S. 60E07'24" W. 9.00 FEET TO THE POINT OF BEGINNING. PARCEL 177

THE SOUTH 106.94 FEET OF EAST 9 FEET OF LOT 22 AND THE SOUTH 109.08 FEET OF LOT 21, EXCEPT THE NORTH 2 FEET OF THE WEST 3 FEET, BLOCK 4, ABRUSH SUBDIVISION OF PARK LOT 10, PART OF 11 AND BRUSH FARM ADJOINING IN REAR, DETROIT@ RECORDED IN LIBER 1, PAGE 152 OF PLATS, WAYNE COUNTY RECORDS. [WARD 1, ITEM 623.002] PARCEL 178

THE NORTH 27.8 FEET OF LOTS 5, AND ALL OF LOTS 6 & 7, BLOCK 4, EXCEPT THAT PORTION TAKEN FOR WIDENING OF WOODWARD AVENUE, BRUSH SUBDIVISION OF PARK LOT 10, PART OF 11 AND BRUSH FARM ADJOINING IN REAR, DETROIT@ RECORDED IN LIBER 1, PAGE 152 OF PLATS, WAYNE COUNTY RECORDS. [WARD 1, ITEM 4166] PARCEL 188

THE WEST 50 FEET OF LOT 8, BLOCK 4, ABRUSH SUBDIVISION OF PARK LOTS 11, 12 & 13" RECORDED IN LIBER 1, PAGE 191 OF PLATS, WAYNE COUNTY RECORDS. [WARD.1, ITEM 664] PARCEL 189

LOT 9 AND THE EAST 14 FEET OF LOT 8, BLOCK 4, ABRUSH SUBDIVISION OF PART OF PARK LOTS 11, 12 & 13" RECORDED IN LIBER 1, PAGE 191 OF PLATS, WAYNE COUNTY RECORDS. [WARD 1, ITEM 663] PARCEL 190

THE VACATED PUBLIC ALLEY, 20 FEET WIDE (RECORDED IN J.C.C. - LIBER 32010, PAGES 155 & 156, WAYNE COUNTY RECORDS), ADJOINING LOTS 1, 2, 3 & 4, BLOCK 4, ABRUSH SUBDIVISION OF PARK LOT 10, PART OF 11 AND BRUSH FARM ADJOINING IN REAR, DETROIT@ RECORDED IN LIBER 1, PAGE 152 OF PLATS, WAYNE COUNTY RECORDS, AND LOT 23, BLOCK 4, ABRUSH SUBDIVISION OF PARK LOT 10, PART OF 11 AND BRUSH FARM ADJOINING IN REAR, DETROIT@ RECORDED IN LIBER 1, PAGE 152 OF PLATS, WAYNE COUNTY RECORDS.

THE VACATED PUBLIC ALLEY, 20 FEET WIDE (RECORDED IN J.C.C. - LIBER 32010, PAGES 155 & 156, WAYNE COUNTY RECORDS) ADJOINING LOTS 4, 5, 6, 7 & 8, BLOCK 4, ABRUSH SUBDIVISION OF PART OF PARK LOTS 11, 12 & 13" RECORDED IN LIBER 1, PAGE 191 OF PLATS, WAYNE COUNTY RECORDS.

PART OF LOT 4 AND THE SOUTH 60.17 FEET OF LOTS 5 & 6 APLAT OF SUBDIVISION OF PARK LOTS 8 & 9" RECORDED IN LIBER 49, PAGE 572 OF DEEDS, WAYNE COUNTY RECORDS. MORE PARTICULARLY DESCRIBED AS:

LAND IN THE CITY OF DETROIT, WAYNE COUNTY, MICHIGAN AND BEGINNING AT THE SOUTHEASTERLY CORNER OF LOT 6 OF SAID APLAT OF SUBDIVISION OF PARK LOTS 8 & 9" (SAID POINT ALSO BEING ON THE NORTHERLY LINE OF A 20 FOOT WIDE PUBLIC ALLEY); THENCE S. 60E07'24" W., 130.41 FEET ALONG THE SOUTHERLY LINE OF SAID LOTS 4, 5 & 6 AND SAID NORTHERLY LINE OF A 20 FOOT WIDE PUBLIC ALLEY; THENCE N. 26E23'58" W., 51.02 FEET; THENCE 11.54 FEET ALONG THE ARC OF A CURVE TO THE RIGHT, SAID CURVE HAVING A RADIUS OF 10.00 FEET, A CENTRAL ANGLE OF 66E06'49", A CHORD LENGTH OF 10.91 FEET AND A CHORD BEARING OF N. 06E39'26" E.; THENCE 1.77 FEET ALONG THE ARC OF A REVERSE CURVE TO THE LEFT, SAID CURVE HAVING A RADIUS OF 5.00 FEET, A CENTRAL ANGLE OF 20E19'52", A CHORD LENGTH OF 1.76 FEET AND A CHORD BEARING OF N. 49E52'46" E.; THENCE N. 60E02'43" E., 119.10 FEET TO A POINT ON THE EASTERLY LINE OF SAID LOT 6; THENCE S. 29E51'40" E., 60.17 FEET ALONG SAID EASTERLY LINE OF LOT 6 TO THE POINT OF BEGINNING CONTAINING 0.177 ACRES OF LAND AND BEING SUBJECT TO ALL EASEMENTS AND RESTRICTIONS OF RECORD.

Preserving all other lawful easements, restrictions, and right-of-ways of record and all governmental limitations.


(hereinafter referred to as "Area of Future Development").

4. Sheets 1, 2, 3, 4 and 5 of the Condominium Subdivision Plan of Woodward Place at Brush Park I, as attached hereto, shall, upon recordation in the office of the Wayne County Register of Deeds of this Amendment, replace and supersede previously recorded Sheets 1, 2, 3, 4 and 5 of the Condominium Subdivision Plan of Woodward Place at Brush Park I, and the aforescribed previously recorded Sheets shall be of no further force or effect.

5. Sheet 2A of the Condominium Subdivision Plan of Woodward Place at Brush Park I, as attached hereto, shall, upon recordation in the office of the Wayne County Register of Deeds of this Amendment, be added to and shall become part of the Condominium Subdivision Plan of Woodward Place at Brush Park I.

In all other respects, other than as hereinabove indicated, the initial Master Deed of Woodward Place at Brush Park I, including the Bylaws and the Condominium Subdivision Plan respectively attached thereto as Exhibits "A" and "B", recorded and amended as aforesaid, is hereby ratified, confirmed and redeclared.

WITNESSES:



PATRICIA A. GORTON


CHARTER OAK HOMES, INC.,
a Michigan Corporation

By: 

Bernard Glieberman, its President

STATE OF MICHIGAN)
) ss.
COUNTY OF OAKLAND)

On this 14th day of MAY, 2001, the foregoing Third Amendment to Master Deed was acknowledged before me by Bernard Glieberman, President of Charter Oak Homes, Inc., a Michigan Corporation, in behalf of said Corporation.



Notary Public
County, Michigan

My Commission Expires: KATHLEEN R. UNDERWOOD-DELOREY
NOTARY PUBLIC OAKLAND CO., MI
MY COMMISSION EXPIRES JUL 25, 2005

Third Amendment to Master Deed
Drafted by and when Recorded Return to:
ROBERT M. MEISNER, ESQ.
MEISNER & ASSOCIATES, P.C.
30200 Telegraph Road, Suite 467
Bingham Farms, Michigan 48025-4506
(248) 644-4433

RMM/MKMB:server\BrushPark I.3rd Amend.MasterDd 5.17.01

REPLAT NO.2 OF
WAYNE COUNTY CONDOMINIUM SUBDIVISION PLAN NO.549
EXHIBIT "B" TO THE AMENDED MASTER DEED OF
WOODWARD PLACE AT BRUSH PARK I
CITY OF DETROIT, WAYNE COUNTY, MICHIGAN

(UNITS 1 THROUGH 12) PREVIOUSLY DEVELOPED AREA

(UNITS 13 THROUGH 24) PREVIOUSLY DEVELOPED AREA

(UNITS 25 THROUGH 36) PREVIOUSLY DEVELOPED AREA

LAND IN THE CITY OF DETROIT, WAYNE COUNTY, MICHIGAN BEGINNING AT THE INTERSECTION OF THE NORTHERLY RIGHT-OF-WAY LINE OF ADELAIDE STREET (60 FEET WIDE) AND THE EASTERLY RIGHT-OF-WAY LINE OF WOODWARD AVENUE (120 FEET WIDE) AND PROCEEDING ALONG SAID EASTERLY RIGHT-OF-WAY LINE OF WOODWARD AVENUE N. 89° 10' 00" W. 133.58 FEET; THENCE S. 89° 10' 00" W. 133.58 FEET; THENCE S. 26° 23' 58" E. 167.38 FEET; THENCE ALONG THE NORTHERLY RIGHT-OF-WAY LINE OF SAID ADELAIDE STREET S. 60° 07' 24" N. 133.58 FEET TO THE POINT OF BEGINNING CONTAINING 0.51 ACRES OF LAND AND BEING SUBJECT TO ALL OTHER EASEMENTS, EASES, RESTRICTIONS, RIGHT-OF-WAYS OF RECORD AND ALL GOVERNMENTAL LIMITATIONS.

(UNITS 49 THROUGH 68) CURRENT DEVELOPMENT AREA

LAND IN THE CITY OF DETROIT, WAYNE COUNTY, MICHIGAN AND BEGINNING AT THE INTERSECTION OF THE SOUTHERLY RIGHT-OF-WAY LINE OF ADELAIDE STREET (60 FEET WIDE) AND THE EASTERLY RIGHT-OF-WAY LINE OF WOODWARD AVENUE (120 FEET WIDE) AND PROCEEDING ALONG SAID SOUTHERLY RIGHT-OF-WAY LINE OF ADELAIDE STREET, SAID LINE ALSO BEING THE NORTHERLY LINE OF SAID LOTS 1, 4, 5 & 6, N. 60°07'24" E., 253.94 FEET; THENCE S. 29°51'40" E., 105.96 FEET ALONG THE EASTERLY LINE OF SAID LOT 6; THENCE S. 60°07'24" W., 119.10 FEET; THENCE 1.77 FEET ALONG THE ARC OF A CURVE TO THE RIGHT HAVING A CHORD BEARING OF S. 60°07'24" W., 119.10 FEET AND A CHORD LENGTH OF 1.76 FEET AND A CHORD BEARING OF S. 49°52'46" W.; THENCE 11.54 FEET ALONG THE ARC OF A CURVE TO THE LEFT, SAID CURVE HAVING A RADIUS OF 10.00 FEET, A CENTRAL ANGLE OF 66°06'49", A CHORD LENGTH OF 10.91 FEET AND A CHORD BEARING OF S. 06°39'26" W.; THENCE S. 26°23'58" E., 51.02 FEET; THENCE S. 60°07'24" W., 131.58 FEET ALONG THE NORTHERLY LINE OF A 20 FOOT WIDE PUBLIC ALLEY TO A POINT ON THE EASTERLY RIGHT-OF-WAY LINE OF SAID WOODWARD AVENUE; THENCE N. 26°23'58" W., (116.60 FEET REAR) 166.75 FEET MEASURED ALONG SAID EASTERLY RIGHT-OF-WAY LINE OF WOODWARD AVENUE TO THE POINT OF BEGINNING, CONTAINING 0.01 ACRES OF LAND AND BEING SUBJECT TO ALL EASEMENTS AND RESTRICTIONS OF RECORD.

NO.	TITLE
1	1. The first part of the report is a general introduction to the project.
2	2. The second part of the report is a detailed description of the methodology used.
3	3. The third part of the report is a discussion of the results and their implications.
4	4. The fourth part of the report is a conclusion and a list of references.
5	5. The fifth part of the report is an appendix containing additional data and figures.

- * 1 COVER SHEET
- * 2 LEGAL DESCRIPTIONS
- * 2A LEGAL DESCRIPTIONS
- * 3 SURVEY PLAN
- * 4 SITE PLAN
- * 5 UTILITY PLAN
- 6 FIRST & SECOND FLOOR PLANS
UNIT TYPES 'A' & 'B'
- 7 THIRD & FOURTH FLOOR PLANS
UNIT TYPES 'A' & 'B'
- 8 TYPICAL UNIT CROSS SECTION A-A
- 9 PERIMETER PLAN - BUILDING NO. 3
- 10 PERIMETER PLAN - BUILDING NO. 2
- 11 PERIMETER PLAN - BUILDING NO. 1
- 12 PERIMETER PLAN - BUILDING NO. 4
- 13 PERIMETER PLAN - BUILDING NO. 5
- 14 PERIMETER PLAN - BUILDING NO. 6


ZEIMET/WOZNIAK & ASSOCIATES, INC.
28450 FRANKLIN ROAD
SOUTHFIELD, MI 48034

CHARTER OAK HOMES, INC.
A MICHIGAN CORPORATION
41050 VINCENTI COURT
NOVI, MI 48375

THADDEUS WOZNIAK
REGISTERED LAND SURVEYOR
REGISTRATION NO. 15068
ZEIMET/WOZNIAK & ASSOC., INC.
28450 FRANKLIN RD.
SOUTHFIELD, MI 48034



PROPOSED DATED 3-28-2001

REVISIONS			WOODWARD PLACE AT BRUSH PARK I	
ITEM	DATE	BY	COVER SHEET	
				
			CIVIL ENGINEERS & LAND SURVEYORS 28450 FRANKLIN ROAD SUITE 100, WICHITA - 67204 (316) 322-8100 FAX (316) 322-3454 (FAX)	


DRAWN BY CHECKED BY IN CHARGE DATE	SCALE NORTH SHEET NO.
---	-----------------------------

REVISIONS:			WOODWARD PLACE AT BRUSH PARK I	
ITEM	DATE	BY		
			LEGAL DESCRIPTIONS	
			(FUTURE DEVELOPMENT AREAS)	
			MURPHY WOODMAN	
			CIVIL ENGINEERS & LAND SURVEYORS	
			28145 FRANKLIN ROAD	
			SOUTH BEND, INDIANA 46701	
			(219) 352-8950	
			(219) 352-1344 (FAX)	

THE EASTERLY PART OF THE WESTERLY 20 FEET OF LOT 4
WINDERS SUBDIVISION OF PARK LOTS 6 AND 7, GOVERNOR
JUDGES, CITY OF DETROIT, RECORDED DECEMBER 7TH, 1852
IN LIBER 46 OF DEEDS, PAGE 561, WAYNE COUNTY RECORDS
BEING THE EASTERLY 6.83 FEET ALONG THE SOUTHERLY LINE
OF WINDER STREET AND THE EASTERLY 15.95 FEET ALONG THE
NORTHERLY LINE OF FISHER FREEWAY SERVICE DRIVE. MORE
PARTICULARLY DESCRIBED AS:

LAND BEING CONTRACTED FROM UNITS 13 - 24 INCLUSIVE

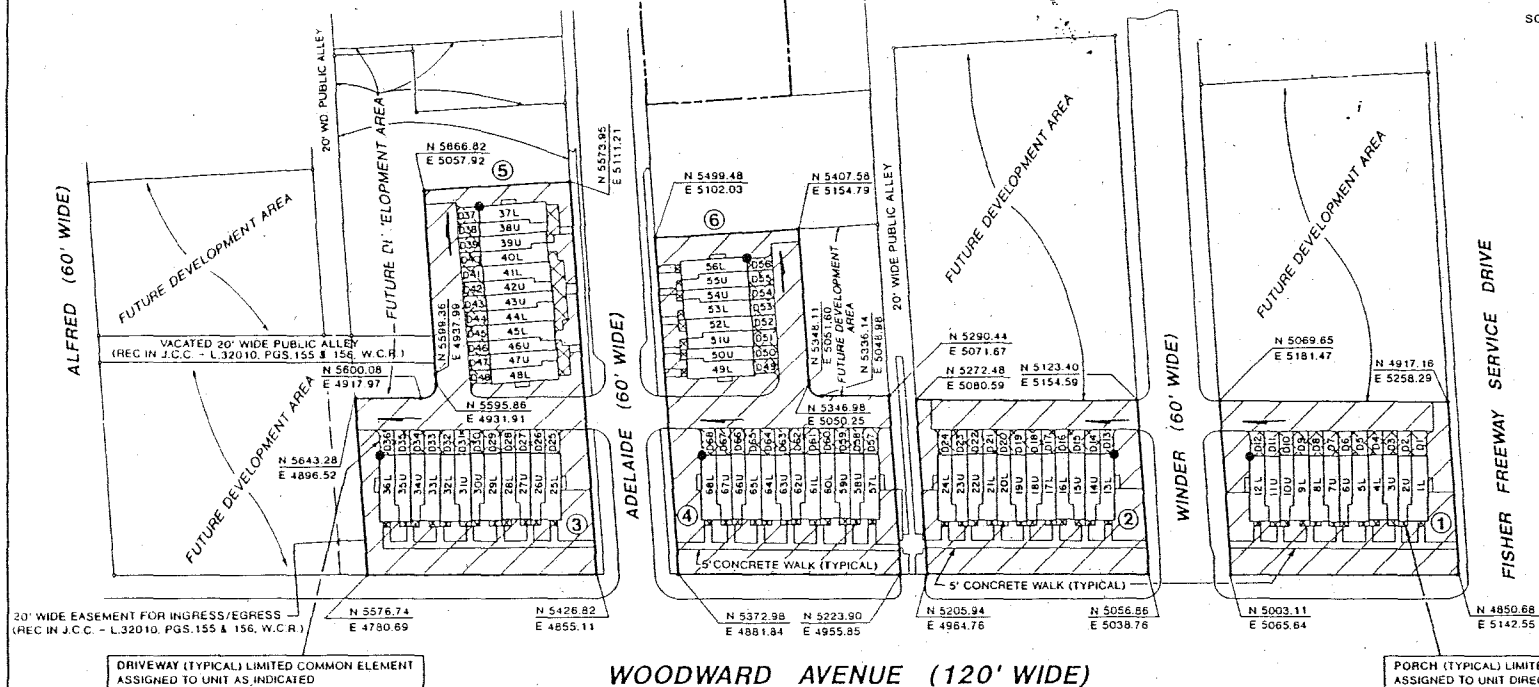
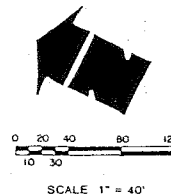
A PORTION OF LOT 12 PLAT OF SUBDIVISION OF PARK LOTS 8 AND 9 RECORDED IN LIBER 49 OF DEED, PAGE 572, WAYNE COUNTY RECORDS BEING THE EASTERLY 53.72 FEET ALONG THE SOUTHERLY LINE OF A 20 FOOT WIDE PUBLIC ALLEY LYING BETWEEN WINDER STREET AND ADELAIDE STREET AND THE EASTERLY 63.81 FEET ALONG THE NORTHERLY LINE OF WINDER STREET. MORE PARTICULARLY DESCRIBED AS:


THADDEUS WOZNIAK
LICENSED LAND SURVEYOR NO. 15066
ZEIMET/WOZNIAK & ASSOCIATES, INC.
28450 FRANKLIN ROAD
SOUTHFIELD, MI 48034

[illegible]


NO.	NORTHING	EASTING	BEARING
1	5030.14	5153.30	N. 26°46'32" W.
2	5120.06	5108.61	N. 26°23'58" W.
3	5608.70	4865.31	N. 26°23'58" W.
4	5397.23	4970.28	N. 26°23'58" W.
5	5625.16	5064.53	N. 60°07'24" E.
6	5431.42	5118.06	N. 60°07'24" E.

— NOTE — — — — — INDICATES CURRENT DEVELOPMENT
AREA FOR "WOODWARD PLACE AT BRUSH PARK II"



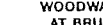
	GENERAL COMMON ELEMENT
	LIMITED COMMON ELEMENT
	BUILDING COORDINATE LOCATION
	BUILDING BEARING DIRECTION
36L	UNIT DESIGNATION (LOWER LEVEL UNIT)
35U	UNIT DESIGNATION (UPPER LEVEL UNIT)
D35	DRIVEWAY - UNIT ASSIGNMENT
N 5000.00	COORDINATE VALUE
E 5000.00	
(3)	BUILDING DESIGNATION

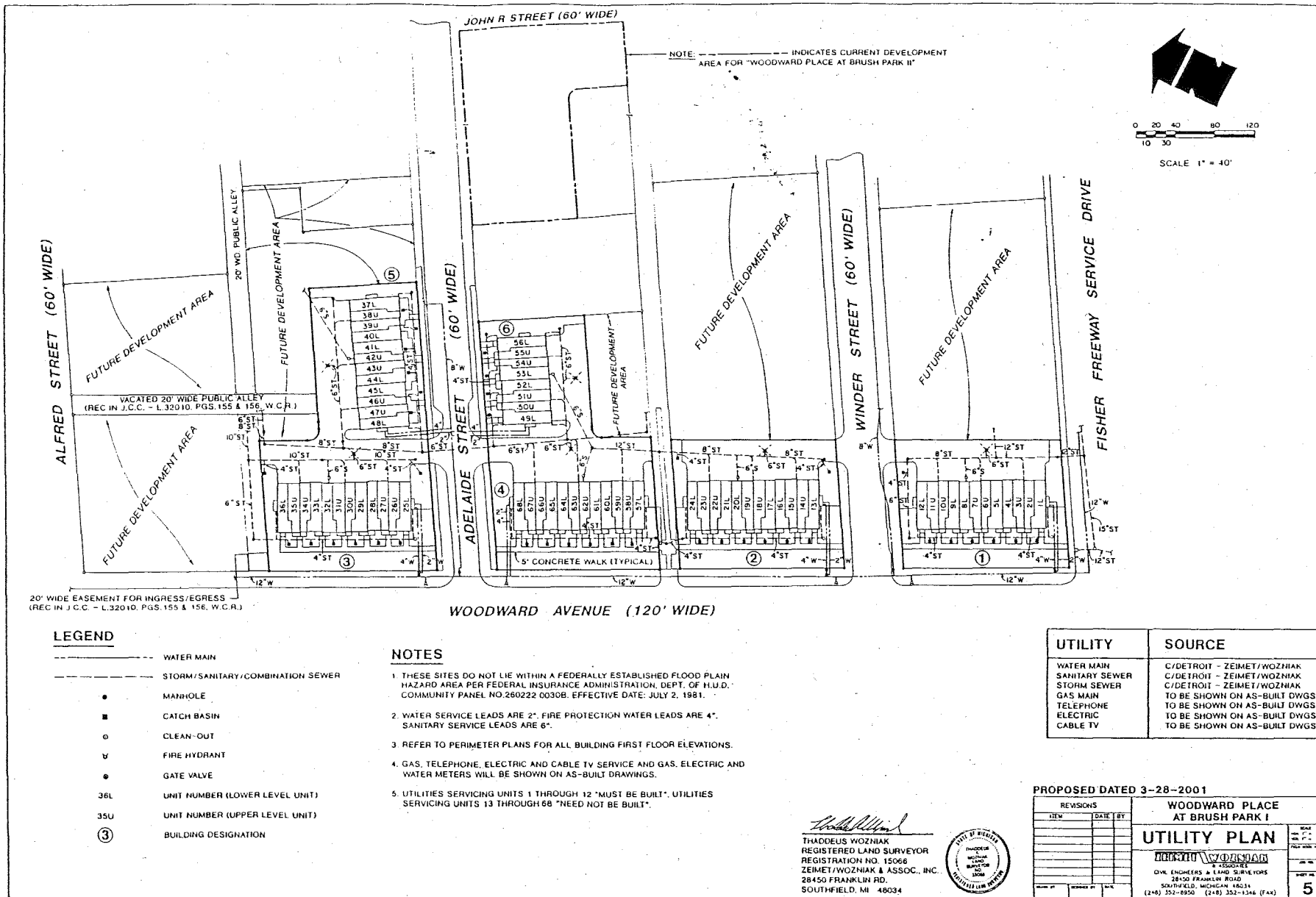
1. COORDINATE NORTH EQUALS TRUE NORTH.
2. ALL GENERAL COMMON ELEMENTS ARE LANDSCAPED EXCEPT THOSE WHICH ARE PAVED OR SHOWN OTHERWISE.
3. REFER TO FLOOR PLANS FOR DIMENSIONS OF LIMITED COMMON ELEMENT PORCHES AND BALCONIES (LOCATED AT SECOND & THIRD FLOORS).
4. REFER TO PERIMETER PLANS FOR BUILDING FIRST FLOOR ELEVATIONS AND UNIT TYPE LAYOUT THROUGHOUT EACH BUILDING.
5. UNITS 1 THROUGH 12 "MUST BE BUILT". UNITS 13 THROUGH 68 "NEED NOT BE BUILT".


THADDEUS WOZNIAK
REGISTERED LAND SURVEYOR
REGISTRATION NO. 15086
ZEIMET/WOZNIAK & ASSOC., INC.
28450 FRANKLIN RD.
SOUTHFIELD, MI 48034



PROPOSED DATED 3-28-2001

REVISIONS			WOODWARD PLACE AT BRUSH PARK I	SHEET NO. OF TOTAL 4
ITEM	DATE	BY		
			SITE PLAN 	CIVIL ENGINEERS & LAND SURVEYORS 20150 FRANKLIN ROAD 5025FIELD, MIDLAND 46034 (717) 351-3540 (FAX) 351-3548



Recorded February 13, 2001, at Liber 33173,
Pages 1147-1163, Wayne County Records.
Wayne County Condominium
Subdivision Plan No. 549.
Registration No. 201061084

01 FEB 13 P1:32
JESSE YOUNGBLOOM
REGISTER OF DEEDS
WAYNE COUNTY, MI

WOODWARD PLACE AT BRUSH PARK I

SECOND AMENDMENT TO MASTER DEED

On this 22nd day of November, 2000, Charter Oak Homes, Inc., a Michigan Corporation, Developer of Woodward Place at Brush Park I, a Condominium Project established pursuant to the Master Deed thereof, recorded in Liber 31357, Pages 957-1053, inclusive, as amended by First Amendment to Master Deed recorded in Liber 31443, Pages 15-20, inclusive, Wayne County Records, and known as Woodward Place at Brush Park I, Wayne County Condominium Subdivision Plan 549, hereby amends the Master Deed of Woodward Place at Brush Park I, pursuant to the authority reserved in Article XI, Section 3, of said Master Deed, for the purpose of expanding the size of the Condominium from 36 to 68 Units, and to make corrections to the Area of Future Development legal description. Said Master Deed is amended in the following manner:

1. Second Amended Article II of said Master Deed of Woodward Place at Brush Park I as set forth below, shall, upon recordation in the office of the Wayne County Register of Deeds of this Amendment, replace and supersede Article II of the Master Deed as recorded and as amended, and the previously recorded and amended Article II shall be of no further force or effect.

SECOND AMENDED ARTICLE II OF THE MASTER DEED OF WOODWARD PLACE AT BRUSH PARK I

ARTICLE II

LEGAL DESCRIPTION

The land which is submitted to the Condominium established by this Master Deed is particularly described as follows:

DESCRIPTION (UNITS 1 THRU 12) PREVIOUSLY DEVELOPED AREA

LOTS 1 THROUGH 3, INCLUSIVE, THE WEST 20 FEET OF LOT 4 AND THE VACATED PUBLIC ALLEY, 18 FEET WIDE, ADJOINING LOTS 1, 2, 3 & 4, EXCEPT A PORTION OF LOTS 1, 2, & 3 TAKEN FOR WIDENING OF WOODWARD AVENUE, "WINDERS SUBDIVISION OF PARK LOTS 6 AND 7, GOVERNOR AND JUDGES PLAN, CITY OF DETROIT," RECORDED DECEMBER 7TH, 1852 IN LIBER 46 OF DEEDS, PAGE 561, WAYNE COUNTY RECORDS. MORE PARTICULARLY DESCRIBED AS:

LAND IN THE CITY OF DETROIT, WAYNE COUNTY, MICHIGAN AND BEGINNING AT THE INTERSECTION OF THE SOUTHERLY RIGHT-OF-WAY LINE OF WINDER STREET (60 FEET WIDE) AND THE EASTERLY RIGHT-OF-WAY LINE OF WOODWARD AVENUE (120 FEET WIDE) AND PROCEEDING ALONG SAID SOUTHERLY RIGHT OF WAY LINE OF WINDER STREET N. 60°07'24" E. 140.51 FEET; THENCE S. 29°47'48" E. 170.49 FEET; THENCE ALONG THE NORTH RIGHT OF WAY LINE OF THE FISHER FREEWAY NORTH SERVICE DRIVE S. 60°07'24" W. (150.43 FEET) RECORD, 149.51 FEET MEASURED; THENCE N. 26°46'32" W. (170.82 FEET) RECORD, 170.74 FEET MEASURED ALONG SAID EASTERLY RIGHT OF WAY LINE OF SAID WOODWARD AVENUE TO THE POINT OF BEGINNING CONTAINING 0.57 ACRES OF LAND, AND BEING SUBJECT TO ALL OTHER LAWFUL EASEMENTS, RESTRICTIONS, AND RIGHT-OF-WAYS OF RECORD AND ALL GOVERNMENTAL LIMITATIONS.

WARD - 1 ITEM NO. 4155-7 (Part only)

DESCRIPTION (UNITS 13 THRU 24) PREVIOUSLY DEVELOPED AREA

LOTS 1 & 2, "PLAT OF SUBDIVISION OF PARK LOTS 8 & 9." RECORDED LIBER 49 OF DEEDS, PAGE 572, WAYNE COUNTY RECORDS. MORE PARTICULARLY DESCRIBED AS:

LAND IN THE CITY OF DETROIT, WAYNE COUNTY, MICHIGAN BEGINNING AT THE INTERSECTION OF THE NORTHERLY RIGHT-OF-WAY LINE OF WINDER STREET (60 FEET WIDE) AND THE EASTERLY RIGHT-OF-WAY LINE OF WOODWARD AVENUE (120 FEET WIDE) AND PROCEEDING ALONG SAID EASTERLY RIGHT OF WAY LINE OF WOODWARD AVENUE N. 26°23'58" E. (166.39 FEET RECORD), 166.44 FEET MEASURED; THENCE ALONG THE NORTHERLY LINE OF SAID LOTS 1 & 2 ALSO BEING THE SOUTHERLY LINE OF A 20 FOOT WIDE PUBLIC ALLEY, N. 60°07'24" E. 187.30 FEET; THENCE ALONG THE EASTERLY LINE OF SAID LOT 2, S. 29°52'30" E. (166.00 FEET RECORD), 166.14 FEET MEASURED; THENCE ALONG THE SOUTHERLY LINE OF SAID LOTS 1 & 2 ALSO BEING THE NORTHERLY RIGHT OF WAY LINE OF SAID WINDER STREET S. 60°07'24" W. 197.39 FEET TO THE POINT OF BEGINNING CONTAINING 0.73 ACRES OF LAND, AND BEING SUBJECT TO ALL OTHER LAWFUL EASEMENTS, RESTRICTIONS, AND RIGHT-OF-WAYS OF RECORD AND ALL GOVERNMENTAL LIMITATIONS.

WARD - 1 ITEM NO. 4160-1

(UNITS 25 THROUGH 36) PREVIOUSLY DEVELOPED AREA

THE WEST 133.58 FEET OF LOTS 1, 2 & 3 AND THE SOUTH 17.22 FEET OF THE WEST 133.58 FEET OF LOT 4, BLOCK 4, EXCEPT THAT PORTION TAKEN FOR WIDENING OF WOODWARD AVENUE, "BRUSH SUBDIVISION OF PARK LOT 10, PART OF 11 AND

BRUSH FARM ADJOINING IN REAR, DETROIT" RECORDED IN LIBER 1 OF PLATS, PAGE 152, WAYNE COUNTY RECORDS. MORE PARTICULARLY DESCRIBED AS:

LAND IN THE CITY OF DETROIT, WAYNE COUNTY, MICHIGAN BEGINNING AT THE INTERSECTION OF THE NORTHERLY RIGHT-OF-WAY LINE OF ADELAIDE STREET (60 FEET WIDE) AND THE EASTERLY RIGHT-OF-WAY LINE OF WOODWARD AVENUE (120 FEET WIDE) AND PROCEEDING ALONG SAID EASTERLY RIGHT-OF-WAY LINE OF WOODWARD AVENUE N. 26°23'58" W., (167.22 FEET RECORD) 167.38 FEET MEASURED; THENCE N. 60°07'24" E., 133.58 FEET; THENCE S. 26°23'58" E., 167.38 FEET; THENCE ALONG THE NORTHERLY RIGHT-OF-WAY LINE OF SAID ADELAIDE STREET S. 60°07'24" W., 133.58 FEET TO THE POINT OF BEGINNING CONTAINING 0.51 ACRES OF LAND AND BEING SUBJECT TO ALL OTHER LAWFUL EASEMENTS, RESTRICTIONS, AND RIGHT-OF-WAYS OF RECORD AND ALL GOVERNMENTAL LIMITATIONS.

WARD - 1 ITEM NO. 4164 (Part only)

WARD - 1 ITEM NO. 4165 (Part only)

(UNITS 37 THROUGH 48) CURRENT DEVELOPMENT AREA

PART OF LOTS 1, 2 & 3, PART OF A VACATED 20 FOOT WIDE PUBLIC ALLEY AND PART OF LOTS 22 & 23, BLOCK 4, EXCEPT THAT PORTION TAKEN FOR WIDENING OF WOODWARD AVENUE, "BRUSH SUBDIVISION OF PARK LOT 10, PART OF 11 AND BRUSH FARM ADJOINING IN REAR, DETROIT" RECORDED IN LIBER 1 OF PLATS, PAGE 152, WAYNE COUNTY RECORDS. MORE PARTICULARLY DESCRIBED AS:

LAND IN THE CITY OF DETROIT, WAYNE COUNTY, MICHIGAN BEGINNING AT A POINT DISTANT N. 60°07'24" E., 133.58 FEET ALONG THE NORTHERLY RIGHT-OF-WAY LINE OF ADELAIDE STREET (60 FEET WIDE) FROM THE INTERSECTION OF SAID NORTHERLY RIGHT-OF-WAY LINE OF ADELAIDE STREET AND THE EASTERLY RIGHT-OF-WAY LINE OF WOODWARD AVENUE (120 FEET WIDE); THENCE PROCEEDING N. 26°23'58" W., 119.5 FEET; THENCE 16.32 FEET ALONG THE ARC OF A CURVE TO THE RIGHT, SAID CURVE HAVING A RADIUS OF 10.00 FEET, A CENTRAL ANGLE OF 93°30'13", A CHORD LENGTH OF 14.57 FEET AND A CHORD BEARING OF S. 73°09'05" E.; THENCE N. 60°05'49" E., 7.01 FEET; THENCE N. 60°38'35" E., 137.61 FEET; THENCE S. 29°50'52" E., 107.07 FEET TO A POINT ON SAID NORTHERLY RIGHT-OF-WAY LINE OF ADELAIDE STREET; THENCE ALONG SAID NORTHERLY RIGHT-OF-WAY LINE OF ADELAIDE STREET S. 60°07'24" W., 161.77 FEET TO THE POINT OF BEGINNING CONTAINING 0.39 ACRES OF LAND AND BEING SUBJECT TO ALL OTHER LAWFUL EASEMENTS, RESTRICTIONS, AND RIGHT-OF-WAYS OF RECORD AND ALL GOVERNMENTAL LIMITATIONS.

WARD - 1 ITEM NO. 4164 (Part only)

WARD - 1 ITEM NO. 621

WARD - 1 ITEM NO. 622

WARD - 1 ITEM NO. 623.001 (Part only)

DESCRIPTION (UNITS 49 THRU 68) CURRENT DEVELOPMENT AREA

ALL OF LOTS 1, 2 & 3, VACATED 20 FOOT WIDE PUBLIC ALLEY AND PART OF LOTS 4, 5 & 6 OF "PLAT OF SUBDIVISION OF PARK LOTS 8 AND 9" RECORDED IN LIBER 49 OF DEEDS, PAGE 572, WAYNE COUNTY RECORDS. MORE PARTICULARLY DESCRIBED AS:

LAND IN THE CITY OF DETROIT, WAYNE COUNTY, MICHIGAN, BEGINNING AT THE INTERSECTION OF THE SOUTHERLY RIGHT-OF-WAY LINE OF ADELAIDE STREET (60 FEET WIDE) AND THE EASTERLY RIGHT-OF-WAY LINE OF WOODWARD AVENUE (120 FEET WIDE) AND PROCEEDING THENCE ALONG SAID SOUTHERLY RIGHT-OF-WAY LINE OF ADELAIDE STREET, SAID LINE ALSO BEING THE NORTHERLY LINE OF SAID LOTS 1, 4, 5 & 6, N. 60°07'24" E., 253.94 FEET; THENCE S. 29°51'40" E., 105.96 FEET ALONG THE EASTERLY LINE OF SAID LOT 6; THENCE S. 60°02'43" W., 119.10 FEET; THENCE 1.77 FEET ALONG THE ARC OF A CURVE TO THE LEFT, SAID CURVE HAVING A RADIUS OF 5.00 FEET, A CENTRAL ANGLE OF 20°19'52" AND A CHORD LENGTH OF 1.76 FEET AND A CHORD BEARING OF S. 49°52'46" W.; THENCE 11.54 FEET ALONG THE ARC OF A CURVE TO THE LEFT, SAID CURVE HAVING A RADIUS OF 10.00 FEET, A CENTRAL ANGLE OF 66°06'49" AND A CHORD LENGTH OF 10.91 FEET AND A CHORD BEARING OF S. 06°39'26" W.; THENCE S. 26°23'58" E. 51.02 FEET; THENCE S. 60°07'24" W. 133.58 FEET ALONG THE NORTHERLY LINE OF A 20 FOOT WIDE PUBLIC ALLEY TO A POINT ON THE EASTERLY RIGHT-OF-WAY LINE OF SAID WOODWARD AVENUE; THENCE N. 26°23'58" W. (166.30 FEET RECORD), 166.44 FEET MEASURED ALONG SAID EASTERLY RIGHT-OF-WAY LINE OF WOODWARD AVENUE TO THE POINT OF BEGINNING CONTAINING 0.81 ACRES OF LAND AND BEING SUBJECT TO ALL OTHER LAWFUL EASEMENTS, RESTRICTIONS, AND RIGHT-OF-WAYS OF RECORD AND ALL GOVERNMENTAL LIMITATIONS.

WARD - 1 ITEM NO. 4162 ~~(part only)~~
WARD - 1 ITEM NO. 4163 (part only)

2. First Amended Article V, Section 2 of said Master Deed of Woodward Place at Brush Park I as set forth below, shall, upon recordation in the office of the Wayne County Register of Deeds of this Amendment, replace and supersede Article V, Section 2 of the Master Deed as recorded, and the originally recorded Article V, Section 2 shall be of no further force or effect.

FIRST AMENDED ARTICLE V, SECTION 2 OF THE MASTER DEED
OF WOODWARD PLACE AT BRUSH PARK I

ARTICLE V

* * *

Section 2. Percentages of Value. The percentage of value assigned to each Unit was computed based upon the average square footages of the buildings, inclusive of the garages and stairwells contained therein, exclusive of attics, with the resultant percentages reasonably adjusted to total precisely one hundred percent (100%). The percentage of

value assigned to each Unit shall be determinative of each Co-owner's undivided interest in the Common Elements, the proportionate share of each respective Co-owner in the proceeds and expenses of administration and the value of such Co-owner's vote at meetings of the Association of Co-owners. Set forth below are:

- (1) Each Unit number as it appears on the Condominium Subdivision Plan.
- (2) The percentage of value assigned to each Unit.

UNIT NO. ASSIGNED	% OF VALUE	UNIT NO. ASSIGNED	% OF VALUE	UNIT NO. ASSIGNED	% OF VALUE
1	1.213	24	1.213	47	1.760
2	1.760	25	1.213	48	1.213
3	1.724	26	1.760	49	1.213
4	1.200	27	1.724	50	1.760
5	1.200	28	1.200	51	1.724
6	1.724	29	1.200	52	1.200
7	1.724	30	1.724	53	1.200
8	1.200	31	1.724	54	1.724
9	1.200	32	1.200	55	1.760
10	1.724	33	1.200	56	1.213
11	1.760	34	1.724	57	1.213
12	1.213	35	1.760	58	1.760
13	1.213	36	1.213	59	1.723
14	1.760	37	1.213	60	1.200
15	1.724	38	1.760	61	1.200
16	1.200	39	1.724	62	1.723
17	1.200	40	1.200	63	1.723
18	1.724	41	1.200	64	1.200
19	1.724	42	1.724	65	1.200
20	1.200	43	1.724	66	1.723
21	1.200	44	1.200	67	1.760
22	1.724	45	1.200	68	1.213
23	1.760	46	1.724	TOTAL:	100%

3. First Amended Article VI, Section 1 of said Master Deed of Woodward Place at Brush Park I as set forth below, shall, upon recordation in the office of the Wayne County Register of Deeds of this Amendment, replace and supersede Article VI, Section 1 of the Master Deed as recorded, and the originally recorded Article VI, Section 1 shall be of no further force or effect.

FIRST AMENDED ARTICLE VI, SECTION 1 OF THE MASTER DEED
OF WOODWARD PLACE AT BRUSH PARK I

ARTICLE VI

EXPANSION OF CONDOMINIUM

Section 1. Area of Future Development. The Condominium Project established pursuant to the initial Master Deed of this Condominium, as amended, and consisting of sixty-eight (68) Units is intended to be an expandable Condominium under the Act to contain units in its entirety one hundred sixty-five (165) Units. Additional Units, if any, will be constructed upon all or some portion or portions of the following described land:

THE EAST 30 FEET OF LOTS 4, 5 & 6, "WINDERS SUBDIVISION OF PARK LOTS 6 AND 7", GOVERNOR AND JUDGES PLAN, CITY OF DETROIT RECORDED DECEMBER 7TH, 1852 IN LIBER 46, PAGE 561 OF DEEDS, WAYNE COUNTY RECORDS. [(WARD 1, ITEM 4155-9) PART OF] **PART OF PARCEL 101**

LOTS 7 & 8, WINDERS SUBDIVISION OF PARK LOTS 6 & 7, GOVERNOR AND JUDGES PLAN, CITY OF DETROIT, RECORDED IN LIBER 46, PAGE 561 OF DEEDS, WAYNE COUNTY RECORDS. [(WARD 1, ITEM 4155-9) PART OF] **PART OF PARCEL 101**

LOT 3, "PLAT OF SUBDIVISION OF PARK LOTS 8 & 9", RECORDED IN LIBER 49, PAGE 572 OF DEEDS, WAYNE COUNTY RECORDS. [WARD 1, ITEM 578-80] **PARCEL 141**

LOT 4, "PLAT OF SUBDIVISION OF PARK LOTS 8 & 9", RECORDED IN LIBER 49, PAGE 572 OF DEEDS, WAYNE COUNTY RECORDS. [WARD 1, ITEM 582] **PARCEL 142**

LOTS 5 AND 6, "PLAT OF SUBDIVISION OF PARK LOTS 8 AND 9", RECORDED IN LIBER 49, PAGE 572 OF DEEDS, WAYNE COUNTY RECORDS. [WARD 1, ITEM 582] **PARCEL 143**

THE NORTH 32.81 FEET OF THE WEST 133.58 FEET OF AND THE EAST 26.1 FEET OF LOT 4 AND THE SOUTH 22.2 FEET OF LOT 5, BLOCK 4, EXCEPT THAT PORTION TAKEN FOR WIDENING OF WOODWARD AVENUE, "BRUSH SUBDIVISION OF PARK LOT 10, PART OF 11 AND BRUSH FARM ADJOINING IN REAR, DETROIT" RECORDED IN LIBER 1, PAGE 152 OF PLATS, WAYNE COUNTY RECORDS. [(WARD 1, ITEM 4165) PART OF] **PART OF PARCEL 174**

THE NORTHERLY 58 FEET OF THE WESTERLY 45 FEET OF LOT 20, THE NORTHERLY 58 FEET OF THE EASTERLY 47 FEET OF LOT 21, THE NORTHERLY 60 FEET OF THE WESTERLY 3 FEET OF LOT 21, ALSO INCLUDING THE NORTHERLY PORTION OF LOTS 22 AND 23, A PORTION OF THE VACATED PUBLIC ALLEY LYING WESTERLY OF AND ADJACENT TO LOT 23 AND THE EASTERLY PORTIONS OF LOTS 3 AND 4 OF BLOCK 4 "BRUSH SUBDIVISION OF PARK LOT 10, PART OF 11, AND BRUSH FARM ADJOINING IN REAR, DETROIT" RECORDED IN LIBER 1, PAGE 152 OF PLATS, WAYNE COUNTY RECORDS.

THE INCLUDED PARCEL MORE PARTICULARLY DESCRIBED AS:

LAND IN THE CITY OF DETROIT, WAYNE COUNTY, MICHIGAN AND BEGINNING AT A POINT DISTANT S. 60°07'24" W. 342.91 FEET AND N. 29°50'52" W. 107.07 FEET FROM THE INTERSECTION OF THE WESTERLY RIGHT-OF-WAY LINE OF JOHN R. STREET (60 FEET WIDE) AND THE NORTHERLY RIGHT-OF-WAY LINE OF ADELAIDE STREET (60 FEET WIDE); THENCE FROM SAID POINT OF BEGINNING S. 60°38'35" W. 137.61 FEET; THENCE S. 60°05'49" W. 7.01 FEET; THENCE 16.32 FEET ALONG THE ARC OF A CURVE TO THE RIGHT, SAID CURVE HAVING A RADIUS OF 10.00 FEET, A CENTRAL ANGLE OF 93°30'13", A CHORD LENGTH OF 14.57 FEET AND A CHORD BEARING OF N. 73°09'05" W.; THENCE N. 26°23'58" W. 48.23 FEET; THENCE ALONG THE SOUTHERLY LINE OF A 20 FOOT WIDE PUBLIC ALLEY N. 60°07'24" E. 160.71 FEET; THENCE S. 29°50'52" E. 60.00 FEET; THENCE S. 60°07'24" W. 9.00 FEET TO THE POINT OF BEGINNING. **PARCEL 177**

THE SOUTH 106.94 FEET OF EAST 9 FEET OF LOT 22 AND THE SOUTH 109.08 FEET OF LOT 21, EXCEPT THE NORTH 2 FEET OF THE WEST 3 FEET, BLOCK 4, "BRUSH SUBDIVISION OF PARK LOT 10, PART OF 11 AND BRUSH FARM ADJOINING IN REAR, DETROIT" RECORDED IN LIBER 1, PAGE 152 OF PLATS, WAYNE COUNTY RECORDS. [WARD 1, ITEM 623.002] **PARCEL 178**

THE NORTH 27.8 FEET OF LOTS 5, 6 & 7, BLOCK 4, EXCEPT THAT PORTION TAKEN FOR WIDENING OF WOODWARD AVENUE, "BRUSH SUBDIVISION OF PARK LOT 10, PART OF 11 AND BRUSH FARM ADJOINING IN REAR, DETROIT" RECORDED IN LIBER 1, PAGE 152 OF PLATS, WAYNE COUNTY RECORDS. [WARD 1, ITEM 4166] **PARCEL 188**

THE WEST 50 FEET OF LOT 8, BLOCK 4, "BRUSH SUBDIVISION OF PARK LOTS 11, 12 & 13" RECORDED IN LIBER 1, PAGE 191 OF PLATS, WAYNE COUNTY RECORDS. [WARD 1, ITEM 664] **PARCEL 189**

LOT 9 AND THE EAST 14 FEET OF LOT 8, BLOCK 4, "BRUSH SUBDIVISION OF PART OF PARK LOTS 11, 12 & 13" RECORDED IN LIBER 1, PAGE 191 OF PLATS, WAYNE COUNTY RECORDS. [WARD 1, ITEM 663] **PARCEL 190**

THE VACATED PUBLIC ALLEY, 20 FEET WIDE (RECORDED IN J.C.C. - LIBER 32010, PAGES 155 & 156, WAYNE COUNTY RECORDS), ADJOINING LOTS 1, 2, 3 & 4, BLOCK 4, "BRUSH SUBDIVISION OF PARK LOT 10, PART OF 11 AND BRUSH FARM ADJOINING IN REAR, DETROIT" RECORDED IN LIBER 1, PAGE 152 OF PLATS, WAYNE COUNTY RECORDS, AND LOT 23, BLOCK 4, "BRUSH SUBDIVISION OF PARK LOT 10, PART OF 11 AND BRUSH FARM ADJOINING IN REAR, DETROIT" RECORDED IN LIBER 1, PAGE 152 OF PLATS, WAYNE COUNTY RECORDS.

THE VACATED PUBLIC ALLEY, 20 FEET WIDE (RECORDED IN J.C.C. - LIBER 32010, PAGES 155 & 156, WAYNE COUNTY RECORDS) ADJOINING LOTS 4, 5, 6, 7 & 8, BLOCK 4, "BRUSH SUBDIVISION OF PART OF PARK LOTS 11, 12 & 13" RECORDED IN LIBER 1, PAGE 191 OF PLATS, WAYNE COUNTY RECORDS.

PART OF LOT 4 AND THE SOUTH 60.17 FEET OF LOTS 5 & 6 "PLAT OF SUBDIVISION OF PARK LOTS 8 & 9" RECORDED IN LIBER 49, PAGE 572 OF DEEDS, WAYNE COUNTY RECORDS. MORE PARTICULARLY DESCRIBED AS:

LAND IN THE CITY OF DETROIT, WAYNE COUNTY, MICHIGAN AND BEGINNING AT THE SOUTHEASTERLY CORNER OF LOT 6 OF SAID "PLAT OF SUBDIVISION OF PARK LOTS 8 & 9" (SAID POINT ALSO BEING ON THE NORTHERLY LINE OF A 20 FOOT WIDE PUBLIC ALLEY); THENCE S. 60°07'24" W., 130.41 FEET ALONG THE SOUTHERLY LINE OF SAID LOTS 4, 5 & 6 AND SAID NORTHERLY LINE OF A 20 FOOT WIDE PUBLIC ALLEY; THENCE N. 26°23'58" W., 51.02 FEET; THENCE 11.54 FEET ALONG THE ARC OF A CURVE TO THE RIGHT, SAID CURVE HAVING A RADIUS OF 10.00 FEET, A CENTRAL ANGLE OF 66°06'49", A CHORD LENGTH OF 10.91 FEET AND A CHORD BEARING OF N. 06°39'26" E.; THENCE 1.77 FEET ALONG THE ARC OF A REVERSE CURVE TO THE LEFT, SAID CURVE HAVING A RADIUS OF 5.00 FEET, A CENTRAL ANGLE OF 20°19'52", A CHORD LENGTH OF 1.76 FEET AND A CHORD BEARING OF N. 49°52'46" E.; THENCE N. 60°02'43" E., 119.10 FEET TO A POINT ON THE EASTERLY LINE OF SAID LOT 6; THENCE S. 29°51'40" E., 60.17 FEET ALONG SAID EASTERLY LINE OF LOT 6 TO THE POINT OF BEGINNING CONTAINING 0.177 ACRES OF LAND AND BEING SUBJECT TO ALL EASEMENTS AND RESTRICTIONS OF RECORD.

Preserving all other lawful easements, restrictions, and right-of-ways of record and all governmental limitations.

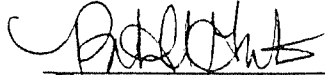

(hereinafter referred to as "Area of Future Development").

4. Sheets 1, 2, 3, 4 and 5 of the Condominium Subdivision Plan of Woodward Place at Brush Park I, as attached hereto, shall, upon recordation in the office of the Wayne County Register of Deeds of this Amendment, replace and supersede previously recorded Sheets 1, 2, 3, 4 and 5 of the Condominium Subdivision Plan of Woodward Place at Brush Park I, and the aforescribed previously recorded Sheets shall be of no further force or effect.

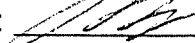
5. Sheets 12, 13 and 14 of the Condominium Subdivision Plan of Woodward Place at Brush Park I, as attached hereto, shall, upon recordation in the office of the Wayne County Register of Deeds of this Amendment, be added to and shall become part of the Condominium Subdivision Plan of Woodward Place at Brush Park I.

In all other respects, other than as hereinabove indicated, the initial Master Deed of Woodward Place at Brush Park I, including the Bylaws and the Condominium Subdivision Plan respectively attached thereto as Exhibits "A" and "B", recorded and amended as aforesaid, is hereby ratified, confirmed and redeclared.

WITNESSES:



PATRICIA A. GOERN

CHRISTOPHER B. MELDRUM

CHARTER OAK HOMES, INC.,
a Michigan Corporation

By: 
Bernard Gliberman, its President

STATE OF MICHIGAN)
) ss.
COUNTY OF OAKLAND)

On this 22nd day of November, 2000, the foregoing Second Amendment to Master Deed was acknowledged before me by Bernard Gliberman, President of Charter Oak Homes, Inc., a Michigan Corporation, in behalf of said Corporation.


Christopher B. Mel drum, Notary Public
Oakland County, Michigan
My Commission Expires: June 8, 2005

Second Amendment to Master Deed
Drafted by and when Recorded Return to:
ROBERT M. MEISNER, ESQ.
MEISNER & ASSOCIATES, P.C.
30200 Telegraph Road, Suite 467
Bingham Farms, Michigan 48025-4506
(248) 644-4433

RMM/MKMB:server\BrushPark I.2nd Amend.MasterDd 11.20.00

NOTE: THE ASTERISK (*) AS SHOWN IN THE INDEX OF DRAWINGS INDICATES NEW OR AMENDED SHEETS WHICH ARE REVISED. DATED 1-4-2001. THESE DRAWINGS ARE TO REPLACE OR BE SUPPLEMENTAL TO THOSE PREVIOUSLY RECORDED.

(UNITS 1 THROUGH 12) PREVIOUSLY DEVELOPED AREA

LAND IN THE CITY OF DETROIT, WAYNE COUNTY, MICHIGAN AND BEGINNING AT THE INTERSECTION OF THE SOUTHERLY RIGHT-OF-WAY LINE OF WINDER STREET (60 FEET WIDE) AND THE EASTERLY RIGHT-OF-WAY LINE OF WOODWARD AVENUE (120 FEET WIDE) AND PROCEEDING SOUTHERLY ALONG SAID EASTERLY RIGHT-OF-WAY LINE OF WOODWARD AVENUE 60°07'24" E., 140.51 FEET; THENCE S. 29°47'48" E. 70.49 FEET; THENCE ALONG THE NORTH- EASTERLY RIGHT-OF-WAY LINE OF THE FISHER FREEWAY NORTH SERVICE DIVE S. 60°07'24" W. 150.41 FEET RECORD) 149.51 FEET MEASURED. THENCE N. 26°46'32" W. 110.82 FEET RECORD) 170.74 FEET MEASURED ALONG SAID EASTERLY RIGHT-OF-WAY LINE OF WOODWARD AVENUE TO THE INTERSECTION OF SAID EASTERLY RIGHT-OF-WAY LINE OF WOODWARD AVENUE AND BEING SUBJECT TO ALL EASEMENTS AND RESTRICTIONS OF RECORD.

(UNITS 13 THROUGH 24) PREVIOUSLY DEVELOPED AREA

LAND IN THE CITY OF DETROIT, WAYNE COUNTY, MICHIGAN BEGINNING AT THE INTERSECTION OF THE NORTHERLY RIGHT OF WAY LINE OF WINDER STREET (60 FEET WIDE) AND THE EASTERLY RIGHT OF WAY LINE OF WOODWARD AVENUE (120 FEET WIDE) AND PROCEEDING ALONG SAID EASTERLY RIGHT OF WAY LINE OF WOODWARD AVENUE 267.58' E. (166.60 FEET RECORD) 166.44 FEET MEASURED, THENCE ALONG THE NORTHERLY LINE OF SAID LOTS 1 & 2, BEING THE NORTHERLY RIGHT OF WAY LINE OF PUBLIC ALLEY N. 60°07'24" E., 187.30 FEET, THENCE ALONG THE EASTERLY LINE OF SAID LOT 2, S. 2°52'30" E., (166.60 FEET RECORD) 166.14 FEET MEASURED, THENCE ALONG THE SOUTHERLY LINE OF SAID LOTS 1 & 2 ALSO BEING THE NORTHERLY RIGHT OF WAY LINE OF SAID WINDER STREET, S. 60°07'24" W., 197.39 FEET TO THE POINT OF BEGINNING CONTAINING 0.93 AC. OF LAND AND BEING SUBJECT TO ALL EASEMENTS AND RESTRICTIONS OF RECORD.

(UNITS 25 THROUGH 36) PREVIOUSLY DEVELOPED AREA

LAND IN THE CITY OF DETROIT, WAYNCOUNTY, MICHIGAN BEGINNING AT THE INTERSECTION OF THE NORTHERLY RIGHT-OF-WAY LINE OF ADELAIDE STREET (60 FEET WIDE) AND THE EASTERLY RIGHT-OF-WAY LINE OF WOODWARD AVENUE (120 FEET WIDE) AND PROCEEDING ALONG SAID EASTERLY RIGHT-OF-WAY LINE OF WOODWARD AVENUE S. 26°23'58" W. 167.622 FEET (RECORD) 167.38 FEET MEASURED, THENCE N. 69°07'24" E., 113.58 FEET; THENCE S. 26°23'58" E. 167.38 FEET; THENCE ALONG THE NORTHERLY RIGHT-OF-WAY LINE OF WOODWARD AVENUE S. 69°07'24" E. 113.58 FEET TO THE POINT OF BEGINNING CONTAINING 0.01 ACRES OF LAND AND BEING SUBJECT TO ALL EASEMENTS AND RESTRICTIONS OF RECORD.

(UNITS 37 THROUGH 48) CURRENT DEVELOPMENT AREA

LAND IN THE CITY OF DETROIT, WAYNE COUNTY, MICHIGAN BEGINNING AT A POINT DISTANT N. 60°07'24" E. 133.58 FEET ALONG THE NORTHERLY RIGHT-OF-WAY LINE OF ADELAIDE STREET 160 FEET WIDE FROM THE INTERSECTION OF SAID NORTHERLY RIGHT-OF-WAY LINE OF ADELAIDE STREET WITH THE SOUTHERLY RIGHT-OF-WAY LINE OF WOODWARD AVENUE (120 FEET WIDE); THENCE PROCEEDING N. 26°23'58" W., 119.5 FEET; THENCE 16.32 FEET ALONG THE ARC OF A CURVE TO THE RIGHT, SAID CURVE HAVING A RADIUS OF 1000 FEET, A CENTRAL ANGLE OF 93°10'13", A CHORD LENGTH OF 14.57 FEET; THENCE ALONG SAID CHORD S. 68°38'15" W., 14.57 FEET; THENCE S. 29°50'52" E., 107.07 FEET TO A POINT ON SAID NORTHERLY RIGHT-OF-WAY LINE OF ADELAIDE STREET; THENCE ALONG SAID NORTHERLY RIGHT-OF-WAY LINE OF ADELAIDE STREET S. 60°07'24" W., 161.77 FEET TO THE POINT OF BEGINNING. ALL PORTIONS OF LAND AND/OR BEING SUBJECT TO ALL EASEMENTS AND RESTRICTIONS OF RECORD.

(UNITS 49 THROUGH 68) CURRENT DEVELOPMENT AREA

LAND IN THE CITY OF DETROIT, WAYNE COUNTY, MICHIGAN AND BEGINNING AT THE INTERSECTION OF THE SOUTHERLY RIGHT OF WAY LINE OF ADELAIDE STREET (60 FEET WIDE) AND THE EASTERLY RIGHT-OF-WAY LINE OF WOODWARD AVENUE (120 FEET WIDE) AND PROCEEDING ALONG SAID SOUTHERLY RIGHT-OF-WAY LINE OF ADELAIDE STREET, SAID LINE ALSO BEING THE NORTHERLY LINE OF SAID LOTS 1.4, 5 & 6, N. 60°07'24" E., 253.94 FEET; THENCE S. 29°51'40" E., 105.96 FEET ALONG THE EASTERLY LINE OF SAID LOT 6; THENCE S. 60°02'43" W., 119.10 FEET; THENCE 1.77 FEET ALONG THE ARC OF A CURVE TO THE RIGHT, HAVING A CHORD BEARING OF S. 49°25'46" W., 119.10 FEET; THENCE S. 49°25'46" W., 119.10 FEET; THENCE S. 49°25'46" W., 119.10 FEET; THENCE 1.77 FEET ALONG THE ARC OF A CURVE TO THE LEFT, SAID CURVE HAVING A RADIUS OF 10.00 FEET, A CENTRAL ANGLE OF 66°06'49", A CHORD LENGTH OF 10.91 FEET AND A CHORD BEARING OF S. 06°39'26" W.; THENCE S. 26°23'58" E., 51.02 FEET; THENCE S. 60°07'24" W., 133.58 FEET ALONG THE NORTHERLY LINE OF A 20 FOOT WIDE PUBLIC ALLEY TO A POINT ON THE EASTERLY RIGHT-OF-WAY LINE OF SAID WOODWARD AVENUE; THENCE N. 26°23'58" W., (166.30 FEET RECORD) 166.44 FEET MEASURED ALONG SAID EASTERLY RIGHT-OF-WAY LINE OF WOODWARD AVENUE TO THE POINT OF BEGINNING CONTAINING 0.81 ACRES OF LAND AND BEING SUBJECT TO ALL EASEMENTS AND RESTRICTIONS OF RECORD.

Th. G. G. G. G.

THADDEUS WOZNIAK
REGISTERED LAND SURVEYOR
REGISTRATION NO. 15066
ZEIMET/WOZNIAK & ASSOC., INC.
28450 FRANKLIN RD
SOUTHFIELD, MI 48034

NO.	TITLE
1	1. The first part of the report is a general introduction to the project.
2	2. The second part of the report is a detailed description of the methodology used.
3	3. The third part of the report is a discussion of the results and their implications.
4	4. The fourth part of the report is a conclusion and a list of references.
5	5. The fifth part of the report is an appendix containing additional data and figures.

- * 1 COVER SHEET
- * 2 LEGAL DESCRIPTIONS
- * 3 SURVEY PLAN
- * 4 SITE PLAN
- * 5 UTILITY PLAN
- 6 FIRST & SECOND FLOOR PLANS
UNIT TYPES 'A' & 'B'
- 7 THIRD & FOURTH FLOOR PLANS
UNIT TYPES 'A' & 'B'
- 8 TYPICAL UNIT CROSS SECTION A-A
- 9 PERIMETER PLAN – BUILDING NO. 3
- 10 PERIMETER PLAN – BUILDING NO. 2
- 11 PERIMETER PLAN – BUILDING NO. 1
- * 12 PERIMETER PLAN – BUILDING NO. 4
- * 13 PERIMETER PLAN – BUILDING NO. 5
- * 14 PERIMETER PLAN – BUILDING NO. 6

ZEIMET/WOZNIAK & ASSOCIATES, INC.
28450 FRANKLIN ROAD
SOUTHFIELD, MI 48034

PROPOSED DATED 1-4-2001

[illegible]

LEGAL DESCRIPTIONS ("NEED NOT BE BUILT")

CONTRACTIBLE EXPANSION: "FUTURE DEVELOPMENT AREAS"

THE EAST 30 FEET OF LOTS 4, 5 & 6 "WINDERS SUBDIVISION OF PARK LOTS 6 & 7" GOVERNOR AND JUDGES PLAN, CITY OF DETROIT, RECORDED DECEMBER 7TH, 1852 IN LIBER 46, PAGE 561 OF DEEDS, WAYNE COUNTY RECORDS. [(WARD 1, ITEM 4155-9) PART OF] PART OF PARCEL 101

LOTS 7 & 8 "WINDERS SUBDIVISION OF PARK LOTS 6 & 7" GOVERNOR AND JUDGES PLAN, CITY OF DETROIT, RECORDED IN LIBER 46, PAGE 561 OF DEEDS, WAYNE COUNTY RECORDS. [(WARD 1, ITEM 4155-9) PART OF] PART OF PARCEL 101

LOT 3 "PLAT OF SUBDIVISION OF PARK LOTS 8 & 9" RECORDED IN LIBER 49, PAGE 572 OF DEEDS, WAYNE COUNTY RECORDS. [(WARD 1, ITEM 578-80)] PARCEL 141

LOT 4 "PLAT OF SUBDIVISION OF PARK LOTS 8 & 9" RECORDED IN LIBER 49, PAGE 572 OF DEEDS, WAYNE COUNTY RECORDS. [(WARD 1, ITEM 582)] PARCEL 142

LOTS 5 & 6 "PLAT OF SUBDIVISION OF PARK LOTS 8 & 9" RECORDED IN LIBER 49, PAGE 572 OF DEEDS, WAYNE COUNTY RECORDS. [(WARD 1, ITEM 582)] PARCEL 143

THE NORTH 32.81 FEET OF THE WEST 133.58 FEET OF AND THE EAST 26.1 FEET OF LOT 4 AND THE SOUTH 22.2 FEET OF LOT 5, BLOCK 4, EXCEPT THAT PORTION TAKEN FOR WIDENING OF WOODWARD AVENUE, "BRUSH SUBDIVISION OF PARK LOT 10, PART OF 11 AND BRUSH FARM ADJOINING IN REAR, DETROIT" RECORDED IN LIBER 1, PAGE 152 OF PLATS, WAYNE COUNTY RECORDS. [(WARD 1, ITEM 4165) PART OF] PART OF PARCEL 174

THE NORTHERLY 58 FEET OF THE WESTERLY 45 FEET OF LOT 20, THE NORTHERLY 58 FEET OF THE EASTERLY 47 FEET OF LOT 21, THE NORTHERLY 60 FEET OF THE WESTERLY 3 FEET OF LOT 21, ALSO INCLUDING THE NORTHERLY PORTION OF LOTS 22 & 23, A PORTION OF THE VACATED PUBLIC ALLEY LYING WESTERLY OF AND ADJACENT TO LOT 23 AND THE EASTERLY PORTIONS OF LOTS 3 & 4, BLOCK 4, "BRUSH SUBDIVISION OF PARK LOT 10, PART OF 11 AND BRUSH FARM ADJOINING IN REAR, DETROIT" RECORDED IN LIBER 1, PAGE 152 OF PLATS, WAYNE COUNTY RECORDS.
THE INCLUDED PARCEL MORE PARTICULARLY DESCRIBED AS:
LAND IN THE CITY OF DETROIT, WAYNE COUNTY, MICHIGAN AND BEGINNING AT A POINT DISTANT S. 60°07'24" W., 342.91 FEET AND N. 29°50'52" W., 107.07 FEET FROM THE INTERSECTION OF THE WESTERLY RIGHT-OF-WAY LINE OF JOHN R STREET (60 FEET WIDE) AND THE NORTHERLY RIGHT-OF-WAY LINE OF ADELAIDE STREET (60 FEET WIDE); THENCE FROM SAID POINT OF BEGINNING S. 60°38'35" W., 137.61 FEET; THENCE S. 60°05'49" W., 7.01 FEET; THENCE 16.32 FEET ALONG THE ARC OF A CURVE TO THE RIGHT, SAID CURVE HAVING A RADIUS OF 10.00 FEET, A CENTRAL ANGLE OF 93°30'13", A CHORD LENGTH OF 14.57 FEET AND A CHORD BEARING OF N. 73°09'05" W.; THENCE N. 26°23'58" W., 48.23 FEET; THENCE ALONG THE SOUTHERLY LINE OF A 20 FOOT WIDE PUBLIC ALLEY N. 60°07'24" E., 160.71 FEET; THENCE S. 29°50'52" E., 60.00 FEET; THENCE S. 60°07'24" W., 9.00 FEET TO THE POINT OF BEGINNING. PARCEL 177

THE SOUTH 106.94 FEET OF THE EAST 9 FEET OF LOT 22 AND THE SOUTH 109.08 FEET OF LOT 21, EXCEPT THE NORTH 2 FEET OF THE WEST 3 FEET, BLOCK 4, "BRUSH SUBDIVISION OF PARK LOT 10, PART OF 11 AND BRUSH FARM ADJOINING IN REAR, DETROIT" RECORDED IN LIBER 1, PAGE 152 OF PLATS, WAYNE COUNTY RECORDS. [(WARD 1, ITEM 623.002)] PARCEL 178

THE NORTH 27.8 FEET OF LOTS 5, 6 & 7, BLOCK 4, EXCEPT THAT PORTION TAKEN FOR WIDENING OF WOODWARD AVENUE, "BRUSH SUBDIVISION OF PARK LOT 10, PART OF 11 AND BRUSH FARM ADJOINING IN REAR, DETROIT" RECORDED IN LIBER 1, PAGE 152 OF PLATS, WAYNE COUNTY RECORDS. [(WARD 1, ITEM 4166)] PARCEL 188

THE WEST 50 FEET OF LOT 8, BLOCK 4, "BRUSH SUBDIVISION OF PARK LOTS 11, 12 & 13" RECORDED IN LIBER 1, PAGE 191 OF PLATS, WAYNE COUNTY RECORDS. [(WARD 1, ITEM 664)] PARCEL 189

LOT 9 AND THE EAST 14 FEET OF LOT 8, BLOCK 4, "BRUSH SUBDIVISION OF PART OF PARK LOTS 11, 12 & 13" RECORDED IN LIBER 1, PAGE 191 OF PLATS, WAYNE COUNTY RECORDS. [(WARD 1, ITEM 663)] PARCEL 190

THE VACATED PUBLIC ALLEY, 20 FEET WIDE (RECORDED IN J.C.C. - LIBER 32010, PAGES 155 & 156, WAYNE COUNTY RECORDS), ADJOINING LOTS 1, 2, 3 & 4, BLOCK 4, "BRUSH SUBDIVISION OF PARK LOT 10, PART OF 11 AND BRUSH FARM ADJOINING IN REAR, DETROIT" RECORDED IN LIBER 1, PAGE 152 OF PLATS, WAYNE COUNTY RECORDS, AND LOT 23, BLOCK 4, "BRUSH SUBDIVISION OF PARK LOT 10, PART OF 11 AND BRUSH FARM ADJOINING IN REAR, DETROIT" RECORDED IN LIBER 1, PAGE 152 OF PLATS, WAYNE COUNTY RECORDS.

THE VACATED PUBLIC ALLEY, 20 FOOT WIDE (RECORDED IN J.C.C. - LIBER 32010, PAGES 155 & 156, WAYNE COUNTY RECORDS) ADJOINING LOTS 4, 5, 6, 7 & 8, BLOCK 4, "BRUSH SUBDIVISION OF PART OF PARK LOTS 11, 12 & 13" RECORDED IN LIBER 1, PAGE 191 OF PLATS, WAYNE COUNTY RECORDS.

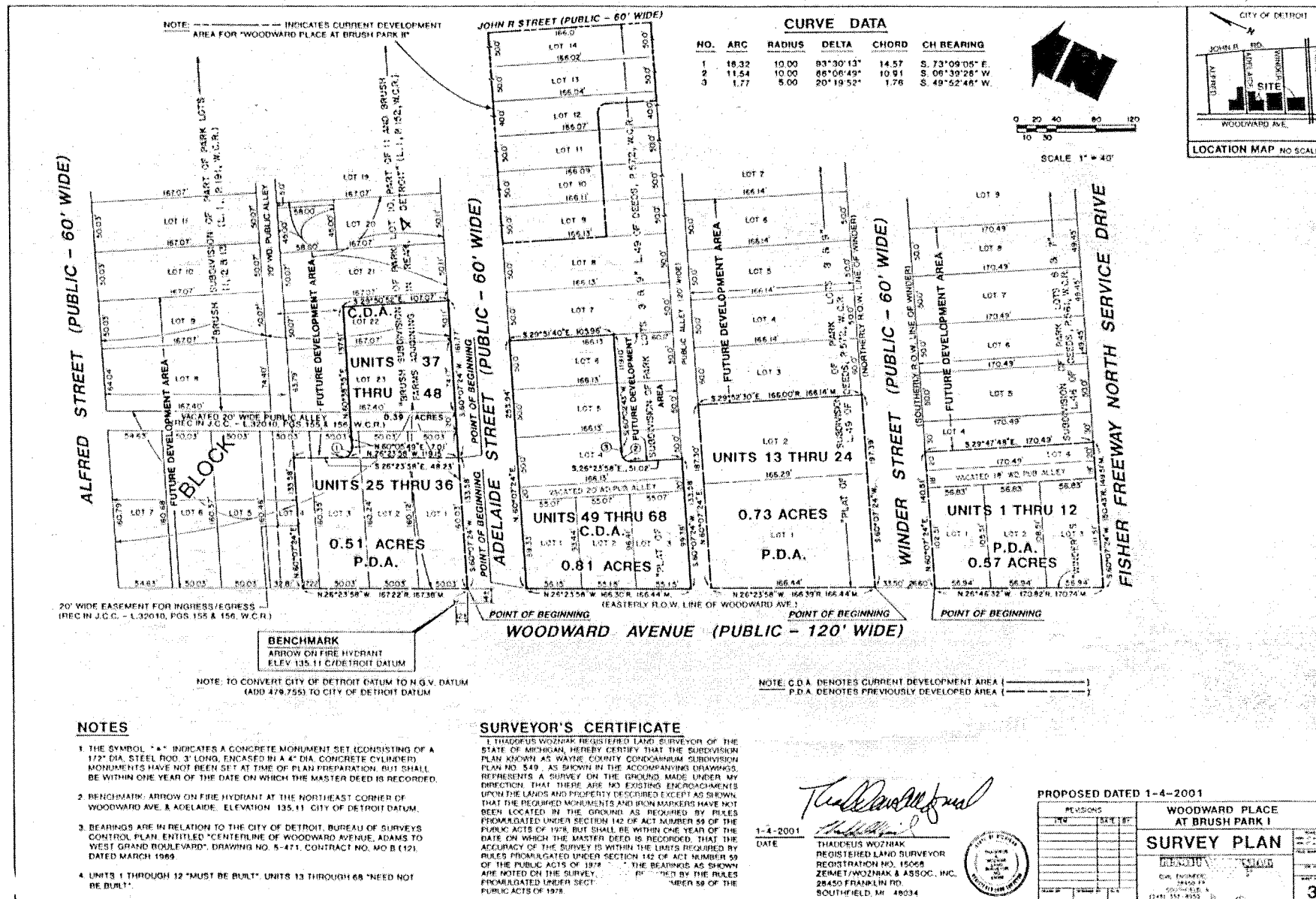
PART OF LOT 4 AND THE SOUTH 60.17 FEET OF LOTS 5 & 6 "PLAT OF SUBDIVISION OF PARK LOTS 8 & 9" RECORDED IN LIBER 49, PAGE 572 OF DEEDS, WAYNE COUNTY RECORDS. MORE PARTICULARLY DESCRIBED AS:
LAND IN THE CITY OF DETROIT, WAYNE COUNTY, MICHIGAN AND BEGINNING AT THE SOUTHEASTERLY CORNER OF LOT 6 OF SAID "PLAT OF SUBDIVISION OF PARK LOTS 8 & 9" (SAID POINT ALSO BEING ON THE NORTHERLY LINE OF A 20 FOOT WIDE PUBLIC ALLEY); THENCE S. 60°07'24" W., 130.41 FEET ALONG THE SOUTHERLY LINE OF SAID LOTS 4, 5 & 6 AND SAID NORTHERLY LINE OF A 20 FOOT WIDE PUBLIC ALLEY; THENCE N. 26°23'58" W., 51.02 FEET; THENCE 11.54 FEET ALONG THE ARC OF A CURVE TO THE RIGHT, SAID CURVE HAVING A RADIUS OF 10.00 FEET, A CENTRAL ANGLE OF 66°06'49", A CHORD 17.71 FEET OF 10.91 FEET AND A CHORD BEARING OF N. 06°39'26" E.; THENCE 1.77 FEET ALONG THE ARC OF A REVERSE CURVE TO THE RIGHT, SAID CURVE HAVING A RADIUS OF 5.00 FEET, A

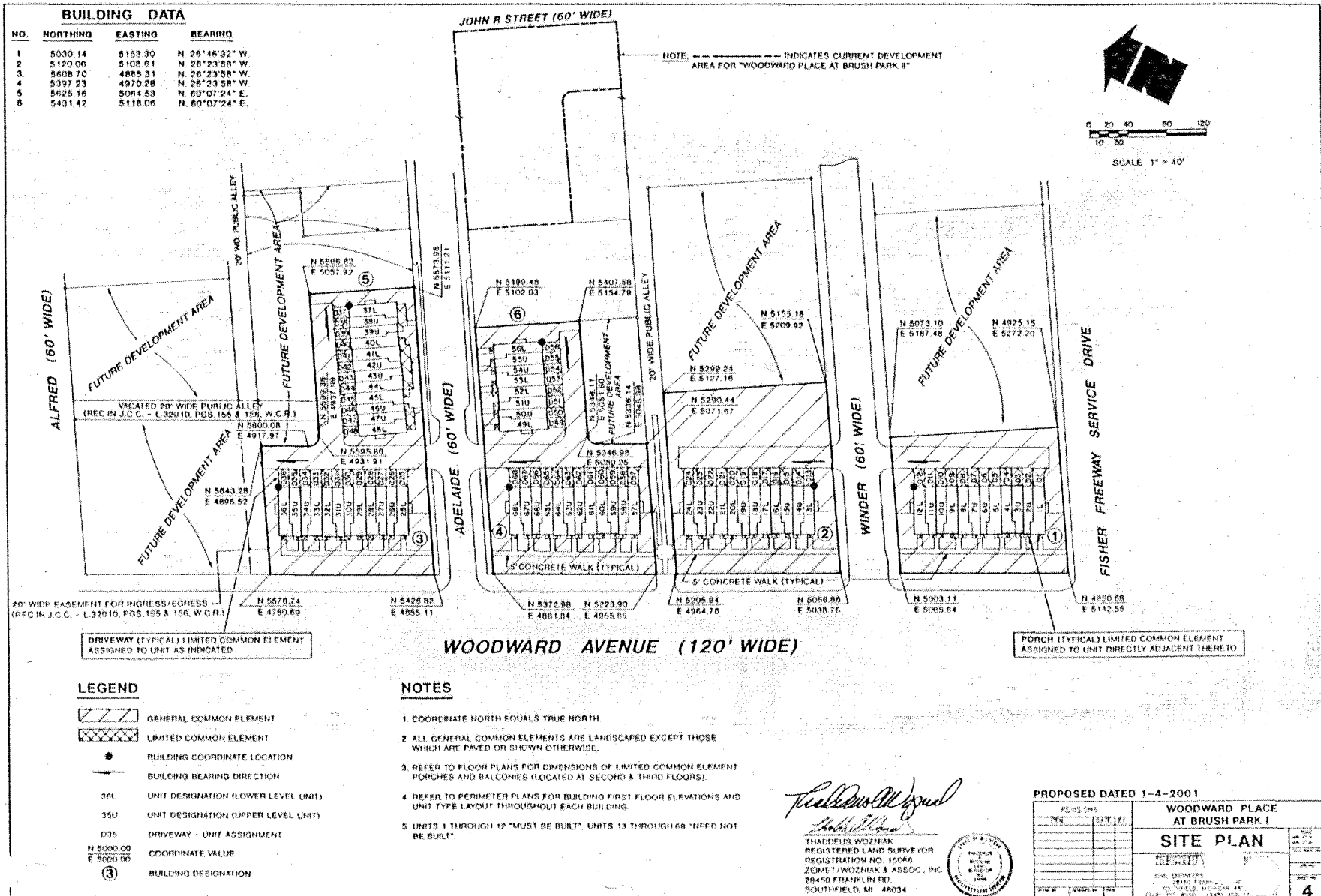
CENTRAL ANGLE OF 20°19'52", A CHORD LENGTH OF 1.76 FEET AND A CHORD BEARING OF N. 49°52'46" E.; THENCE N. 60°02'43" E., 119.10 FEET TO A POINT ON THE EASTERLY LINE OF SAID LOT 6; THENCE S. 29°51'40" E., 60.17 FEET ALONG SAID EASTERLY LINE OF LOT 6 TO THE POINT OF BEGINNING CONTAINING 0.177 ACRES OF LAND AND BEING SUBJECT TO ALL EASEMENTS AND RESTRICTIONS OF RECORD.

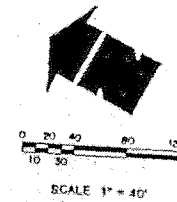
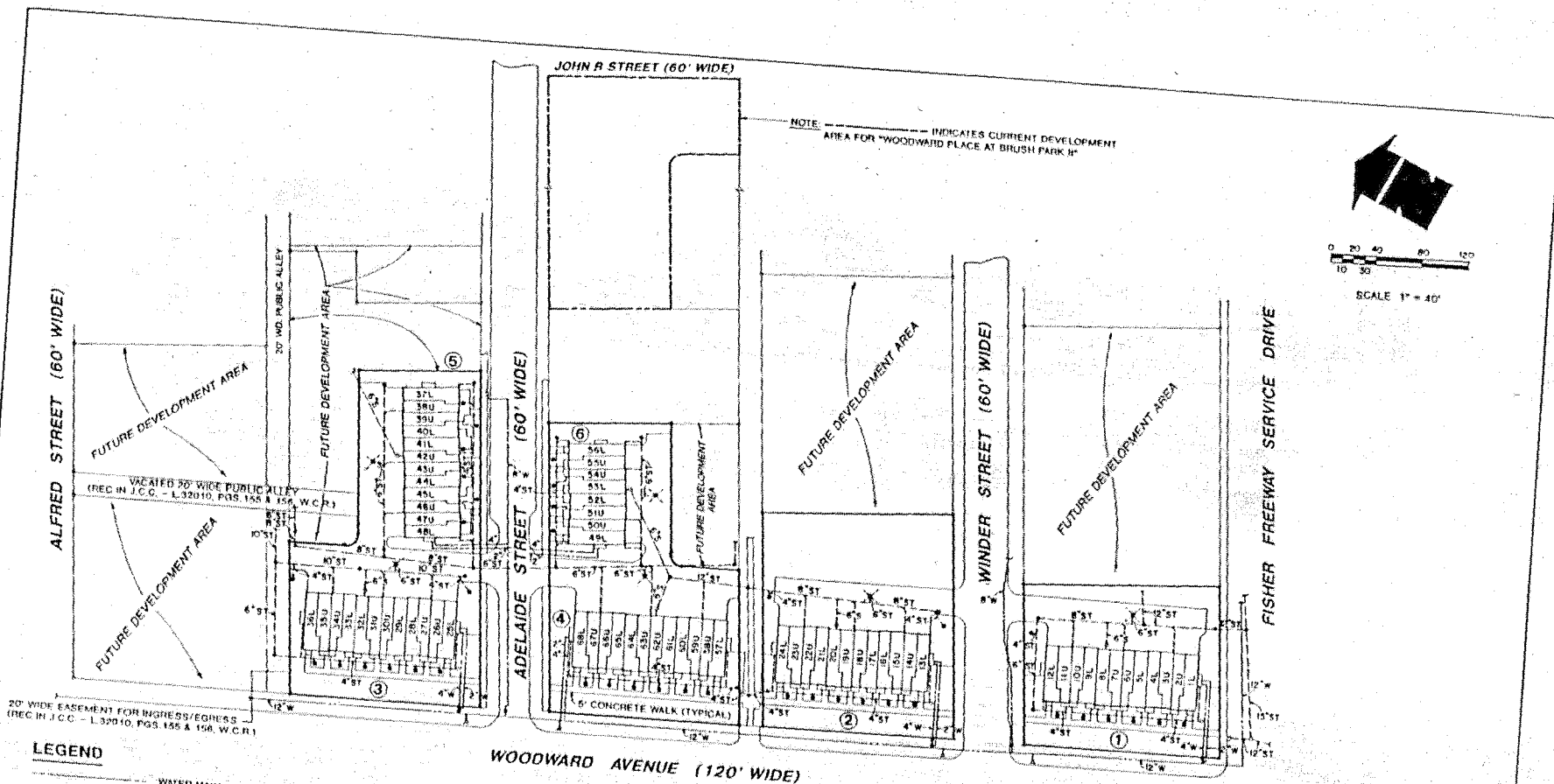
Thaddeus Wozniak
THADDEUS WOZNIAK
LICENSED LAND SURVEYOR NO. 15066
ZEMET/WOZNIAK & ASSOCIATES, INC.
28450 FRANKLIN ROAD
SOUTHFIELD, MI 48034



PROPOSED DATED 1-4-2001		WOODWARD PLACE AT BRUSH PARK I	
REVISIONS	DATE	BY	DESCRIPTION
1	1-4-2001	TW	LEGAL DESCRIPTIONS (FUTURE DEVELOPMENT AREAS)
DRAWN BY: TW		CHECKED BY: TW	
SCALE: AS SHOWN		SHEET NO. 2	







20' WIDE EASEMENT FOR WGRESS/EGRESS
(REC IN J.C.C. - L.32010, PGS. 155 & 156, W.C.R.)

LEGEND

- WATER MAIN
- STORM/SANITARY/COMBINATION SEWER
- MANHOLE
- CATCH BASIN
- CLEAN-OUT
- FIRE HYDRANT
- GATE VALVE
- 37L UNIT NUMBER (LOWER LEVEL UNIT)
- 38U UNIT NUMBER (UPPER LEVEL UNIT)
- ③ BUILDING DESIGNATION

NOTES

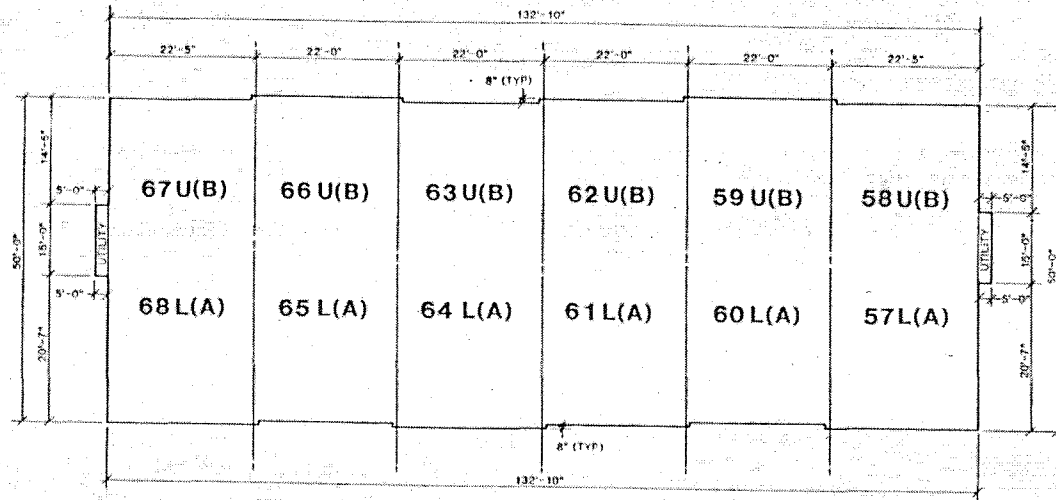
1. THESE SITES DO NOT LIE WITHIN A FEDERALLY ESTABLISHED FLOOD PLAIN HAZARD AREA PER FEDERAL INSURANCE ADMINISTRATION, DEPT. OF H.U.D. COMMUNITY PANEL NO. 240222 00308, EFFECTIVE DATE: JULY 2, 1981.
2. WATER SERVICE LEADS ARE 2". FIRE PROTECTION WATER LEADS ARE 4". SANITARY SERVICE LEADS ARE 6".
3. REFER TO PERIMETER PLANS FOR ALL BUILDING FIRST FLOOR ELEVATIONS.
4. GAS, TELEPHONE, ELECTRIC AND CABLE TV SERVICE AND GAS, ELECTRIC AND WATER METERS WILL BE SHOWN ON AS-BUILT DRAWINGS.
5. UTILITIES SERVICING UNITS 1 THROUGH 12 "MUST BE BUILT". UTILITIES SERVICING UNITS 13 THROUGH 88 "NEED NOT BE BUILT".

UTILITY	SOURCE
WATER MAIN	C/D/DETROIT - ZEMET/WOZNAK
SANITARY SEWER	C/D/DETROIT - ZEMET/WOZNAK
STORM SEWER	C/D/DETROIT - ZEMET/WOZNAK
GAS MAIN	C/D/DETROIT - ZEMET/WOZNAK
TELEPHONE	TO BE SHOWN ON AS-BUILT DWGS
ELECTRIC	TO BE SHOWN ON AS-BUILT DWGS
CABLE TV	TO BE SHOWN ON AS-BUILT DWGS

Thaddeus Wozniak
THADDEUS WOZNAK
REGISTERED LAND SURVEYOR
REGISTRATION NO. 15068
ZENMET/WOZNAK & ASSOC., INC.
28455 FRANKLIN RD.
SOUTHFIELD, MI 48034

PROPOSED DATED 1-4-2001

REVISIONS		WOODWARD PLACE AT BRUSH PARK I	
NO.	DATE	BY	DATE
1	1-4-2001	THW	
2			
3			
4			
5			
DRAWN BY: THW		CHECKED BY: THW	
DATE: 1-4-2001		DATE: 1-4-2001	
SCALE: 1" = 40'		SCALE: 1" = 40'	
SHEET NO. 5		SHEET NO. 5	



PERIMETER PLAN (BUILDING NO.4)

FIRST FLOOR ELEVATION 132.75 C/DETROIT DATUM
(ADD 479.755 TO CONVERT TO N.G.V. DATUM)

LEGEND

UNIT NUMBER
LOWER LEVEL
(UNIT TYPE)

UNIT TYPE
UPPER LEVEL
UNIT NUMBER

0 2 4 6 8 16

SCALE 1" = 8'

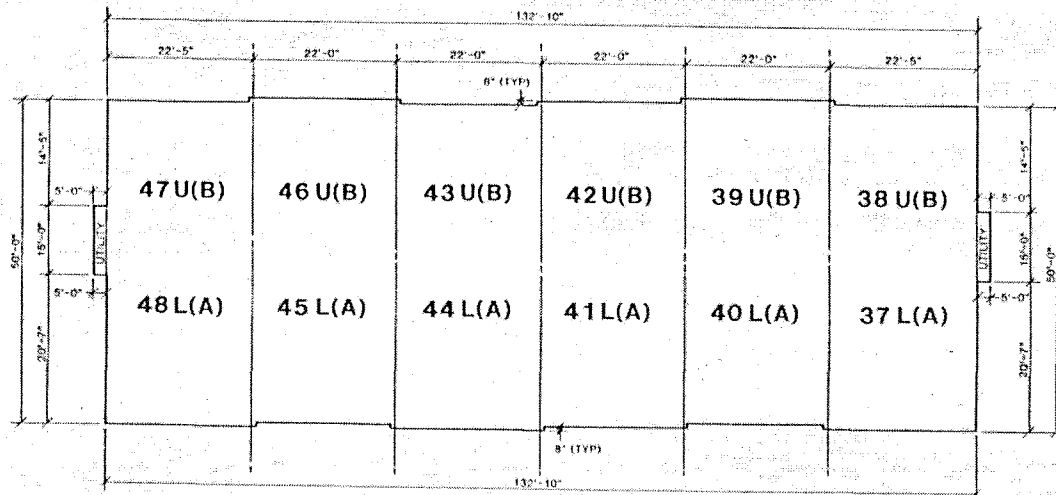
Thaddeus Wozniak

THADDEUS WOZNIAK
REGISTERED LAND SURVEYOR
REGISTRATION NO. 15066
ZEIMET/WOZNIAK & ASSOC., INC.
28450 FRANKLIN RD.
SOUTHFIELD, MI 48034



PROPOSED DATED 1-4-2001

REVISIONS		WOODWARD PLACE AT BRUSH PARK I	
NO.	DATE	DESCRIPTION	BY
1	1-4-2001	PERIMETER PLAN BUILDING NO. 4	THW
2	1-4-2001	REVISION	THW
3	1-4-2001	REVISION	THW
4	1-4-2001	REVISION	THW
5	1-4-2001	REVISION	THW
6	1-4-2001	REVISION	THW
7	1-4-2001	REVISION	THW
8	1-4-2001	REVISION	THW
9	1-4-2001	REVISION	THW
10	1-4-2001	REVISION	THW
11	1-4-2001	REVISION	THW
12	1-4-2001	REVISION	THW



PERIMETER PLAN (BUILDING NO. 5)

FIRST FLOOR ELEVATION 132.75 C/DETROIT DATUM
(ADD 479.755 TO CONVERT TO M.G.V. DATUM)

LEGEND

36L(A) 35U(B)

UNIT NUMBER
LOWER LEVEL
(UNIT TYPE)

(UNIT TYPE)
UPPER LEVEL
UNIT NUMBER

0 2 4 6 8 16

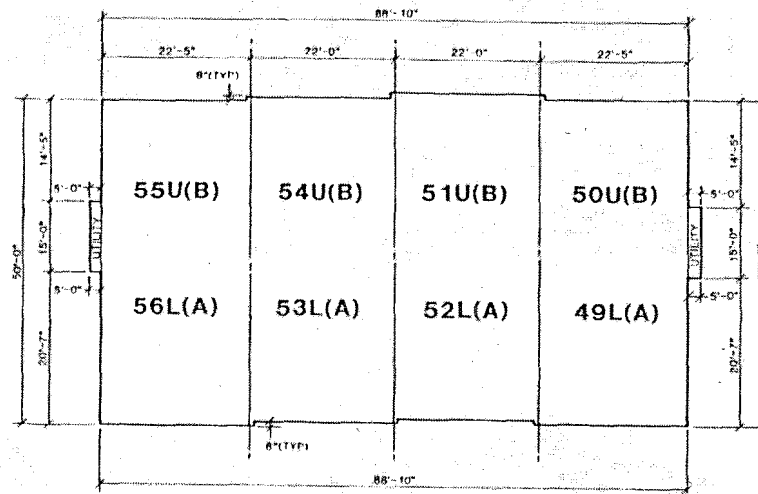
SCALE 1" = 8'

Thaddeus Wozniak
THADDEUS WOZNIAK
REGISTERED LAND SURVEYOR
REGISTRATION NO. 15068
TWMET/WOZNIAK & ASSOC., INC.
28450 FRANKLIN RD.
SOUTHFIELD, MI 48034



PROPOSED DATED 1-4-2001

REVISIONS		WOODWARD PLACE AT BRUSH PARK I	
NO.	DATE	DESCRIPTION	BY
1	1-4-2001	PERIMETER PLAN BUILDING NO. 5	THADDEUS WOZNIAK
2			
3			
4			
5			
6			
7			
8			
9			
10			
11			
12			
13			
14			
15			
16			
17			
18			
19			
20			
21			
22			
23			
24			
25			
26			
27			
28			
29			
30			
31			
32			
33			
34			
35			
36			
37			
38			
39			
40			
41			
42			
43			
44			
45			
46			
47			
48			
49			
50			
51			
52			
53			
54			
55			
56			
57			
58			
59			
60			
61			
62			
63			
64			
65			
66			
67			
68			
69			
70			
71			
72			
73			
74			
75			
76			
77			
78			
79			
80			
81			
82			
83			
84			
85			
86			
87			
88			
89			
90			
91			
92			
93			
94			
95			
96			
97			
98			
99			
100			



PERIMETER PLAN (BUILDING NO.6)

FIRST FLOOR ELEVATION 132.75 C/DETROIT DATUM
(ADD 479.755 TO CONVERT TO N.G.V. DATUM)

LEGEND

UNIT NUMBER
LOWER LEVEL
(UNIT TYPE)

UNIT TYPE
UPPER LEVEL
UNIT NUMBER

0 2 4 6 8 16
SCALE 1" = 8'

Thaddeus Wozniak

THADDEUS WOZNIAK
REGISTERED LAND SURVEYOR
REGISTRATION NO. 15064
ZEIMET/WOZNIAK & ASSOC., INC.
28450 FRANKLIN RD.
SOUTHFIELD, MI 48034



PROPOSED DATED 1-4-2001

REVISIONS		WOODWARD PLACE AT BRUSH PARK I	
NO.	DATE	DESCRIPTION	BY
1		PERIMETER PLAN	
2		BUILDING 6	
3		DATE: 1-4-2001	
4		SCALE: 1" = 8'	
5		14	

10001475

Liber-31443 Page-15
 200121711 4/14/2000
 F.E. Youngblood, Wayne Co. Register of Deeds
 RDLEWSEL

APR 14 2000

#32.00

#02 11:44AM DEEDS

04/14/00

WOODWARD PLACE AT BRUSH PARK I

FIRST AMENDMENT TO MASTER DEED

Charter Oak Homes, Inc., a Michigan Corporation, Developer of Woodward Place at Brush Park I, a Condominium Project established pursuant to the Master Deed thereof, recorded in Liber 31357, Pages 957-1053, inclusive, Wayne County Records, and known as Woodward Place at Brush Park I, Wayne County Condominium Subdivision Plan 549, hereby amends the Master Deed of Woodward Place at Brush Park I, pursuant to the authority reserved in Article XI, Section 3, of said Master Deed, for the purpose of correcting errors in legal descriptions. Said Master Deed is amended in the following manner:

1. First Amended Article II of said Master Deed of Woodward Place at Brush Park I as set forth below, shall, upon recordation in the office of the Wayne County Register of Deeds of this Amendment, replace and supersede Article II of the Master Deed as recorded, and the originally recorded Article II shall be of no further force or effect.

FIRST AMENDED ARTICLE II OF THE MASTER DEED OF WOODWARD PLACE AT BRUSH PARK I

ARTICLE II

LEGAL DESCRIPTION

The land which is submitted to the Condominium established by this Master Deed is particularly described as follows:

First Amendment to Master Deed

WAYNE COUNTY TREASURER

EXAMINED AND APPROVED

DATE APR 14 2000

BY DANIEL P. LANE
 PLAT ENGINEER

FL MDA 24426ppp 50

DESCRIPTION (UNITS 1 THRU 12)

LOTS 1 THROUGH 3, INCLUSIVE, THE WEST 20 FEET OF LOT 4 AND THE VACATED PUBLIC ALLEY, 18 FEET WIDE, ADJOINING LOTS 1, 2, 3 AND 4, EXCEPT PORTION OF LOTS 1, 2, AND 3 TAKEN FOR WIDENING OF WOODWARD AVENUE, "WINDERS SUBDIVISION OF PARK LOTS 6 AND 7", GOVERNOR AND JUDGES PLAN, CITY OF DETROIT, RECORDED DECEMBER 7TH, 1852 IN LIBER 46 OF DEEDS, PAGE 561, WAYNE COUNTY RECORDS.

MORE PARTICULARLY DESCRIBED AS:

LAND IN THE CITY OF DETROIT, WAYNE COUNTY, MICHIGAN AND BEGINNING AT THE INTERSECTION OF THE EASTERLY RIGHT OF WAY LINE OF WOODWARD AVENUE (120 FEET WIDE) AND THE SOUTHERLY RIGHT OF WAY LINE OF WINDER STREET (60 FEET WIDE) AND PROCEEDING ALONG SAID SOUTHERLY RIGHT OF WAY LINE OF WINDER STREET N. 60°07'24" E. 140.51 FEET; THENCE S. 29°47'48" E. 170.49 FEET; THENCE ALONG THE NORTH RIGHT OF WAY LINE OF THE FISHER FREEWAY NORTH, SERVICE DRIVE S. 60°07'24" W. (150.43 FEET) RECORD, 149.51 FEET MEASURED; THENCE N. 26°46'32" W. (170.82 FEET) RECORD, 170.74 FEET MEASURED ALONG THE EASTERLY RIGHT OF WAY LINE OF SAID WOODWARD AVENUE TO THE POINT OF BEGINNING CONTAINING 0.57 ACRES OF LAND, AND BEING SUBJECT TO ALL OTHER LAWFUL EASEMENTS, RESTRICTIONS, AND RIGHT-OF-WAYS OF RECORD AND ALL GOVERNMENTAL LIMITATIONS.

WARD - 1 ITEM NO. 4155-7 (Part only)

4-14-00
PER ASSESSORS *LK*

DESCRIPTION (UNITS 13 THRU 24)

LOTS 1 AND 2, "PLAT OF SUBDIVISION OF PARK LOTS 8 AND 9." RECORDED LIBER 49, PAGE 572 OF DEEDS, WAYNE COUNTY RECORDS.

MORE PARTICULARLY DESCRIBED AS:

LAND IN THE CITY OF DETROIT, WAYNE COUNTY, MICHIGAN BEGINNING AT THE INTERSECTION OF THE EASTERLY RIGHT OF WAY LINE OF WOODWARD AVENUE (120 FEET WIDE) AND THE NORTHERLY RIGHT OF WAY LINE OF WINDER STREET (60 FEET WIDE) AND PROCEEDING ALONG SAID EASTERLY RIGHT OF WAY LINE OF WOODWARD AVENUE N. 26°23'58" E. (166.39 FEET) RECORD, 166.44 FEET MEASURED; THENCE ALONG THE NORTHERLY LINE OF SAID LOTS 1 AND 2 ALSO BEING THE SOUTHERLY LINE OF A 20 FOOT WIDE PUBLIC ALLEY N. 60°07'24" E. 187.30 FEET; THENCE ALONG THE EASTERLY LINE OF SAID LOT 2 S. 29°52'30" E. (166.00 FEET) RECORD, 166.14 FEET MEASURED; THENCE ALONG THE SOUTHERLY LINE OF SAID LOTS 1 AND 2 ALSO BEING THE NORTHERLY RIGHT OF WAY LINE OF SAID WINDER STREET S. 60°07'24" W. 197.39 FEET TO THE POINT OF BEGINNING CONTAINING 0.73 ACRES OF LAND, AND BEING SUBJECT TO ALL OTHER LAWFUL EASEMENTS, RESTRICTIONS, AND RIGHT-OF-WAYS OF RECORD AND ALL GOVERNMENTAL LIMITATIONS.

WARD - 1 ITEM NO. 4160-1

4-14-00
PER ASSESSORS *LK*

DESCRIPTION (UNITS 25 THRU 36)

THE WEST 134.00 FEET OF LOTS 1, 2 AND 3 AND THE SOUTH 17.22 FEET OF THE WEST 134.00 FEET OF LOT 4, BLOCK 4, EXCEPT THAT PORTION TAKEN FOR WIDENING OF WOODWARD AVENUE, "BRUSH SUBDIVISION OF PARK LOT 10, PART OF 11 AND BRUSH FARM ADJOINING IN REAR, DETROIT", RECORDED IN LIBER 1 OF PLATS, PAGE 152, WAYNE COUNTY RECORDS.

MORE PARTICULARLY DESCRIBED AS:

LAND IN THE CITY OF DETROIT, WAYNE COUNTY MICHIGAN AND BEGINNING AT THE INTERSECTION OF THE EASTERLY RIGHT OF WAY LINE OF WOODWARD AVENUE (120 FEET WIDE) AND THE NORTHERLY RIGHT OF WAY LINE OF ADELAIDE STREET (60 FEET WIDE) AND PROCEEDING ALONG SAID EASTERLY RIGHT OF WAY LINE OF WOODWARD AVENUE N. 26°23'58" W. (167.22 FEET) RECORD, 167.30 FEET MEASURED; THENCE N. 60°07'24" E. 134.00 FEET; THENCE S. 26°23'58" E. 167.30 FEET; THENCE ALONG THE NORTHERLY RIGHT OF WAY LINE OF SAID ADELAIDE STREET S. 60°07'24" W. 134.00 FEET TO THE POINT OF BEGINNING CONTAINING 0.51 ACRES OF LAND, AND BEING SUBJECT TO ALL OTHER LAWFUL EASEMENTS, RESTRICTIONS, AND RIGHT-OF-WAYS OF RECORD AND ALL GOVERNMENTAL LIMITATIONS.

WARD - 1 ITEM NO. 4164 (Part only)
WARD - 1 ITEM NO. 4165 (Part only)


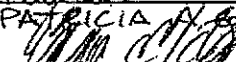
4-14-00
PER ASSESSORS *PK*

2. Sheets 1 and 3 of the Condominium Subdivision Plan of Woodward Place at Brush Park I, as attached hereto, shall, upon recordation in the office of the Wayne County Register of Deeds of this Amendment, replace and supersede originally recorded Sheets 1 and 3 of the Condominium Subdivision Plan of Woodward Place at Brush Park I, and the aforescribed originally recorded Sheets shall be of no further force or effect.

In all other respects, other than as hereinabove indicated, the initial Master Deed of Woodward Place at Brush Park I, including the Bylaws and the Condominium Subdivision Plan respectively attached thereto as Exhibits "A" and "B", recorded and amended as aforesaid, is hereby ratified, confirmed and redeclared.

Liber-31443 Page-18

WITNESSES:



PATRICIA A. NORTON

EMMA ELDER

CHARTER OAK HOMES, INC.,
a Michigan Corporation

By: 
Bernard Gliberman, its President

STATE OF MICHIGAN)
) ss.
COUNTY OF OAKLAND)

On this 11th day of April, 2000, the foregoing First Amendment to Master Deed was acknowledged before me by Bernard Gliberman, President of Charter Oak Homes, Inc., a Michigan Corporation, in behalf of said Corporation.


_____, Notary Public
County, Michigan
My Commission Expires: 29 2003

EMMA ELDER
Notary Public, Wayne County, MI
My Commission Expires Mar. 29, 2003

First Amendment to Master Deed
Drafted by and when Recorded Return to:
ROBERT M. MEISNER, ESQ.
MEISNER & ASSOCIATES, P.C.
30200 Telegraph Road, Suite 467
Bingham Farms, Michigan 48025-4506
(248) 644-4433

RMM/MKM:server\BrushPark_1st Amend.MasterDd 4.10.00

This is to certify that there are no tax liens or titles
on this property and that taxes are paid for FIVE
YEARS previous to date of this instrument.
APR 14 2000 3/13/00 1151745281
No. 4167 Clerk Glenda Brown
Treasurer, City of Detroit

AMENDMENT NO. 1 OF
WAYNE COUNTY CONDOMINIUM SUBDIVISION PLAN NO. 549
EXHIBIT "B" TO THE MASTER DEED FOR
WOODWARD PLACE AT BRUSH PARK II
CITY OF DETROIT, WAYNE COUNTY, MICHIGAN

LEGAL DESCRIPTIONS

DESCRIPTION (UNITS 1 THRU 12)

LOTS 1 THROUGH 3, INCLUSIVE, THE WEST 20 FEET OF LOT 4 AND THE VACATED PUBLIC ALLEY, 18 FEET WIDE, ADJOINING LOTS 1, 2, 3 AND 4, EXCEPT PORTION OF LOTS 1, 2, AND 3 TAKEN FOR WIDENING OF WOODLAND AVENUE, "WINNERS' SUBDIVISION OF PARK LOTS 5 AND 7, GOVERNOR AND JUDGES PLANS, CITY OF DETROIT, RECORDED DECEMBER 7TH, 1892 IN LIBER 46 OF DEEDS, PAGE 561

MORE PARTICULARLY DESCRIBED AS:

[illegible]

DESCRIPTION (UNITS 13 THRU 24)

LOTS 1 AND 2, PLAT OF SUBDIVISION OF PARK LOTS 8 AND 9 RECORDED IN
LIBER 49 OF DEEDS, PAGE 572, WAYNE COUNTY RECORDS

MORE PARTICULARLY DESCRIBED AS:

[illegible]

DESCRIPTION (UNITS 25 THRU 36)

THE WEST 134.00 FEET OF LOTS 1, 2 AND 3 AND THE SOUTH 17.22 FEET OF THE WEST 134.00 FEET OF LOT 4, BLOCK 4 EXCEPT THAT PORTION TAKEN FOR WIDENING OF WOODWARD AVENUE, "RUSH SUBDIVISION OF PARK LOT 10, PART OF 11 AND 12 BRUSH FARM ADJOINING IN REAR, DETROIT", RECORDED IN LIBER 1 OF PLATS, PAGE 152, WAYNE COUNTY RECORDS.

MORE PARTICULARLY DESCRIBED AS:

AND IN THE CITY OF DETROIT, WAYNE COUNTY MICHIGAN AND BEGINNING AT THE INTERSECTION OF THE NORTHEASTLY RIGHT OF WAY LINE OF WAREDALE STREET (60 FEET WIDE) AND THE EASTERN RIGHT OF WAY LINE OF ROXBOROUGH AVENUE (60 FEET WIDE); THENCE N. 28°23'58" E. 1157.32 FEET; THENCE S. 60°07'24" E. 134.00 FEET; THENCE S. 26°31'58" E. 267.10 FEET; THENCE S. 60°07'24" E. 167.10 FEET; THENCE S. 60°07'24" E. 167.10 FEET TO THE POINT OF BEGINNING CONTAINING 0.51 ACRES OF LAND BEING SUBJECT TO EASEMENTS AND RESTRICTIONS OF RECORD.

SURVEYOR & PREPARER

ZEIMET/WOZNIAK & ASSOCIATES, INC.
28450 FRANKLIN RD.

SOUTHFIELD, MI 48034

EXAMINED AND APPROVED

DATE APR 14 2000

BY ALC

DANIEL P. LANE
PLAT ENGINEER

INDEX OF DRAWINGS

NO.	TITLE
* 1	COVER SHEET
2	LEGAL DESCRIPTIONS
* 3	SURVEY PLAN
4	SITE PLAN
5	UTILITY PLAN
6	FIRST & SECOND FLOOR PLANS
	UNIT TYPES 'A' & 'B'
7	THIRD & FOURTH FLOOR PLANS
	UNIT TYPES 'A' & 'B'
8	TYPICAL UNIT CROSS SECTION A-A
9	PERIMETER PLAN - BUILDING NO.3
10	PERIMETER PLAN - BUILDING NO.2
11	PERIMETER PLAN - BUILDING NO.1

DEVELOPER

CHARTER OAK HOMES, INC.
A MICHIGAN CORPORATION
41050 VINCENTI COURT
NOVI, MI 48375

4-6-2000

PROPOSED

REVISIONS

WOODWARD PLACE
AT BRIMLEY PARK

COVER SHEET

RECHTSPRECHUNG

28150 FRANKLIN ROAD
SOUTHFIELD, MICHIGAN 48034

LOCATION MAP NO SCALE

4 LIMITS + TYPICAL 12 "UNSTRENGTHENED" LIMITS + 3 "STRENGTHENED" NEED NOT

POINT OF BEGINNING

WOODWARD AVENUE (PUBLIC - 120' WIDE)

DATE ON WHICH THE WORKER NEED IS REQUIRED. (PA) THE ACCURACY OF THE BATTERY IS WITHIN THE LIMITS REQUIRED BY THE FOLLOWING LIMITS.

POINT OF BEGINNING

PROPOSED

AT BRUSH PARK I
SURVEY PLAIN

2

--	--	--

Recorded April 3, 2000, at Liber 31357,
Pages 957 through 1053, Wayne County
Records. Wayne County Condominium
Subdivision Plan No. 549.

'00 APR -3 P12:28

IRENE E. YOUNG
REGISTER OF DEEDS
WAYNE COUNTY, MI

WOODWARD PLACE AT BRUSH PARK I

MASTER DEED

This Master Deed is made and executed on this 21st day of March, 2000, by Charter Oak Homes, Inc., a Michigan Corporation, hereinafter referred to as "Developer", whose address is 41050 Vincent Court, Novi, Michigan 48375, in pursuance of the provisions of the Michigan Condominium Act (being Act 59 of the Public Acts of 1978, as amended), hereinafter referred to as the "Act".

WITNESSETH:

WHEREAS, the Developer desires by recording this Master Deed, together with the Bylaws attached hereto as Exhibit "A" and together with the Condominium Subdivision Plan attached hereto as Exhibit "B" (both of which are hereby incorporated by reference and made a part hereof), to establish the real property described in Article II below, together with the improvements located and to be located thereon, and the appurtenances thereto, as a residential Condominium under the provisions of the Act.

NOW, THEREFORE, the Developer does, upon the recording hereof, establish Woodward Place at Brush Park I as a Condominium under the Act and does declare that Woodward Place at Brush Park I (hereinafter referred to as the "Condominium", "Project" or the "Condominium Project") shall, after such establishment, be held, conveyed, hypothecated, encumbered, leased, rented, occupied, improved, or in any other matter utilized, subject to the provisions of the Act, and as same may be amended, and to the covenants, conditions, restrictions, uses, limitations and affirmative obligations set forth in this Master Deed and

Exhibits "A" and "B" hereto, all of which shall be deemed to run with the land and shall be a burden and a benefit to the Developer, its successors and assigns, and any persons acquiring or owning an interest in the Condominium Premises, their grantees, successors, heirs, personal representatives and assigns. In furtherance of the establishment of the Condominium, it is provided as follows:

ARTICLE I

TITLE AND NATURE

The Condominium shall be known as Woodward Place at Brush Park I, Wayne County Condominium Subdivision Plan No. 549. The architectural plans and specifications for each Unit constructed or to be constructed in the Condominium have been or will be filed with the City of Detroit, Wayne County, Michigan. The Condominium is established in accordance with the Act. The buildings and Units contained in the Condominium, including the number, boundaries, dimensions, volume and area of each Unit therein, and the approximate location of Units not yet constructed, and the designation of Common Elements as General Common Elements or Limited Common Elements are set forth completely in the Condominium Subdivision Plan attached as Exhibit "B" hereto and/or in Article IV of this Master Deed. Each building contains individual Units created for residential purposes and each Unit is capable of individual utilization on account of having its own entrance from and exit to a Common Element of the Condominium. Each Co-owner in the Condominium shall have an exclusive right to his Unit and shall have an undivided and inseparable interest with the other Co-owners in the Common Elements of the Condominium and shall share with the other Co-owners the Common Elements of the Condominium as provided in this Master Deed. The provisions of this Master Deed, including, but without limitation, the purposes of the Condominium, shall not be construed to give rise to any warranty or representation, express or implied, as to the composition or physical condition of the Condominium, other than that which is expressly provided herein.

ARTICLE II

LEGAL DESCRIPTION

The land which is submitted to the Condominium established by this Master Deed is particularly described as follows:

DESCRIPTION (UNITS 1 THRU 12) PART OF 1/4155-7

LOTS 1 THROUGH 3, INCLUSIVE, THE WEST 20 FEET OF LOT 4 AND THE VACATED PUBLIC ALLEY, 18 FEET WIDE, ADJOINING LOTS 1, 2, 3 AND 4, EXCEPT PORTION OF LOTS 1, 2, AND 3 TAKEN FOR WIDENING OF WOODWARD AVENUE, "WINDERS SUBDIVISION OF PARK LOTS 6 AND 7", GOVERNOR AND JUDGES PLAN, CITY OF DETROIT, RECORDED DECEMBER 7TH, 1852 IN LIBER 46 OF DEEDS, PAGE 561, WAYNE COUNTY RECORDS.

MORE PARTICULARLY DESCRIBED AS:

LAND IN THE CITY OF DETROIT, WAYNE COUNTY, MICHIGAN AND BEGINNING AT THE INTERSECTION OF THE EASTERLY RIGHT OF WAY LINE OF WOODWARD AVENUE (120 FEET WIDE) AND THE SOUTHERLY RIGHT OF WAY LINE OF WINDER STREET (60 FEET WIDE) AND PROCEEDING ALONG SAID SOUTHERLY RIGHT OF WAY LINE OF WINDER STREET N. 60°07'24" E. 140.51 FEET; THENCE S. 29°47'48" E. 170.49 FEET; THENCE ALONG THE NORTH RIGHT OF WAY LINE OF THE FISHER FREEWAY NORTH, SERVICE DRIVE S. 60°07'24" W. (150.43 FEET) RECORD, 149.51 FEET MEASURED; THENCE N. 26°46'32" W. (170.82 FEET) RECORD, 170.74 FEET MEASURED ALONG THE EASTERLY RIGHT OF WAY LINE OF SAID WOODWARD AVENUE TO THE POINT OF BEGINNING CONTAINING 0.57 ACRES OF LAND, AND BEING SUBJECT TO ALL OTHER LAWFUL EASEMENTS, RESTRICTIONS, AND RIGHT-OF-WAYS OF RECORD AND ALL GOVERNMENTAL LIMITATIONS.

WARD 1
ITEM NO. 4155-7 PART ONLY

DESCRIPTION (UNITS 13 THRU 24)

LOTS 1 AND 2, "BRUSH SUBDIVISION OF PARK LOTS 8 AND 9." RECORDED LIBER 46, PAGE 572 OF DEEDS, WAYNE COUNTY RECORDS.

MORE PARTICULARLY DESCRIBED AS:

LAND IN THE CITY OF DETROIT, WAYNE COUNTY, MICHIGAN BEGINNING AT THE INTERSECTION OF THE EASTERLY RIGHT OF WAY LINE OF WOODWARD AVENUE (120 FEET WIDE) AND THE NORTHERLY RIGHT OF WAY LINE OF WINDER STREET (60 FEET WIDE) AND PROCEEDING ALONG SAID EASTERLY RIGHT OF WAY LINE OF WOODWARD AVENUE N. 26°23'58" E. (166.39 FEET) RECORD, 166.44 FEET MEASURED; THENCE ALONG THE NORTHERLY LINE OF SAID LOTS 1 AND 2 ALSO BEING THE SOUTHERLY LINE OF A 20 FOOT WIDE PUBLIC ALLEY N. 60°07'24" E. 187.30 FEET; THENCE ALONG THE EASTERLY LINE OF SAID LOT 2 S. 29°52'30" E. (166.00 FEET) RECORD, 166.14 FEET MEASURED; THENCE ALONG THE SOUTHERLY LINE OF SAID LOTS 1 AND 2 ALSO BEING THE NORTHERLY RIGHT OF WAY LINE OF SAID WINDER STREET S. 60°07'24" W. 197.39 FEET TO THE POINT OF BEGINNING CONTAINING 0.73 ACRES OF LAND, AND BEING SUBJECT TO ALL OTHER LAWFUL EASEMENTS, RESTRICTIONS, AND RIGHT-OF-WAYS OF RECORD AND ALL GOVERNMENTAL LIMITATIONS.

WARD 1
ITEM NO. 4160-18 CITY

DESCRIPTION (UNITS 25 THRU 36)

BLOCK 4 ^{RMB}

THE WEST 134.00 FEET OF LOTS 1, 2 AND 3 AND THE SOUTH 17.22 FEET OF THE WEST 134.00 FEET OF LOT 4, EXCEPT THAT PORTION TAKEN FOR WIDENING OF WOODWARD AVENUE, "BRUSH SUBDIVISION OF PARK LOT 10, PART OF 11 AND BRUSH FARM ADJOINING IN REAR, DETROIT", RECORDED IN LIBER 1 OF PLATS, PAGE 152, WAYNE COUNTY RECORDS.

MORE PARTICULARLY DESCRIBED AS:

LAND IN THE CITY OF DETROIT, WAYNE COUNTY MICHIGAN AND BEGINNING AT THE INTERSECTION OF THE EASTERLY RIGHT OF WAY LINE OF WOODWARD AVENUE (120 FEET WIDE) AND THE NORTHERLY RIGHT OF WAY LINE OF ADELAIDE STREET (60 FEET WIDE) AND PROCEEDING ALONG SAID EASTERLY RIGHT OF WAY LINE OF WOODWARD AVENUE N. 26°23'58" W. (167.22 FEET) RECORD, 167.30 FEET MEASURED; THENCE N. 60°07'24" E. 134.00 FEET; THENCE S. 26°23'58" E. 167.30 FEET; THENCE ALONG THE NORTHERLY RIGHT OF WAY LINE OF SAID ADELAIDE STREET S. 60°07'24" W. 134.00 FEET TO THE POINT OF BEGINNING CONTAINING 0.51 ACRES OF LAND, AND BEING SUBJECT TO ALL OTHER LAWFUL EASEMENTS, RESTRICTIONS, AND RIGHT-OF-WAYS OF RECORD AND ALL GOVERNMENTAL LIMITATIONS.

WARD 1

ITEM NO. 4164

PART ONLY

ITEM NO. 4165

PART ONLY

ARTICLE III

DEFINITIONS

Certain terms are utilized not only in this Master Deed and Exhibits "A" and "B" hereto, but are or may be used in various other instruments such as, by way of example and not limitation, the Articles of Incorporation and rules and regulations of Woodward Place at Brush Park I Association, a Michigan Nonprofit Corporation, and deeds, mortgages, liens, land contracts, easements and other instruments affecting the establishment of, or transfer of, interests in Woodward Place at Brush Park I as a condominium, and in the Community Association Documents defined hereinbelow. Wherever used in such documents or any other pertinent instruments, the terms set forth below shall be defined as follows:

Section 1. Act. "Act" means the Michigan Condominium Act, being Act 59 of the Public Acts of 1978, as amended.

Section 2. Arbitration Association. "Arbitration Association" means the American Arbitration Association or its successor.

Section 3. Association. "Association" means Woodward Place at Brush Park I Association, which is the nonprofit corporation organized under Michigan law of which all Co-owners shall be members, which corporation shall administer, operate, manage and maintain the Condominium. Any action required of or permitted to the Association shall be exercisable by its Board of Directors unless specifically reserved to its members by the Condominium Documents or the laws of the State of Michigan.

Section 4. Board of Directors or Board. "Board of Directors" or "Board" means the Board of Directors of Woodward Place at Brush Park I Association, a Michigan nonprofit corporation organized to manage, maintain and administer the Condominium.

Section 5. Bylaws. "Bylaws" means Exhibit "A" hereto, being the Bylaws setting forth the substantive rights and obligations of the Co-owners and required by Section 3(8) of the Act to be recorded as part of the Master Deed. The Bylaws shall also constitute the Corporate Bylaws of the Association as provided for under the Michigan Nonprofit Corporation Act.

Section 6. Common Elements. "Common Elements", where used without modification, means both the General and Limited Common Elements, if any, described in Article IV hereof.

Section 7. Community Association. "Community Association" or "Woodward Place at Brush Park Community Association", where used means the master community association, if established, which will be the nonprofit corporation organized under Michigan law of which all Co-owners of this Condominium and any owners, tenants and operators of any other Woodward Place at Brush Park Community development or parcel (as defined in the Community Association Documents) may be members, and which may also include as members the owners of other properties in the vicinity, which corporation shall administer, operate, manage and maintain any community property as described in the Community Association Documents or such other property deemed necessary and appropriate by its Board of Directors, including, without limitation, any clubhouse, community center, other community facilities, public alleyways, common drives and/or entrance areas. Any action required of or permitted to the Association shall be exercisable by its Board of Directors unless specifically reserved to its members by the Community Association Documents or the laws of the State of Michigan.

Section 8. Community Association Documents. "Community Association Documents", where used means the proposed Declaration of Restrictions and the Community Association Bylaws, Articles of Incorporation, any amendments to such documents, and any other applicable documents referenced therein.

Section 9. Condominium Documents. "Condominium Documents" wherever used means and includes this Master Deed and Exhibits "A" and "B" hereto, and the Articles of Incorporation, Bylaws and rules and regulations, if any, of Woodward Place at Brush Park I Association as all of the same may be amended from time to time.

Section 10. Condominium Premises. "Condominium Premises" means and includes the land described in Article II above, and the buildings, improvements and structures thereon, and all easements, rights and appurtenances belonging to Woodward Place at Brush Park I as described above.

Section 11. Condominium Project, Condominium or Project. "Condominium Project", "Condominium" or "Project" means Woodward Place at Brush Park I as a Condominium established in conformity with the provisions of the Act.

Section 12. Condominium Subdivision Plan. "Condominium Subdivision Plan" means Exhibit "B" hereto.

Section 13. Construction and Sales Period. "Construction and Sales Period" means the period commencing with the recording of the Master Deed and continuing as long as the Developer owns any Unit which it offers for sale or utilizes for a model for this Condominium Project and/or for any other Development, or for so long as the Developer continues to construct or proposes to construct additional Units in this Condominium and/or Units or dwellings in any other Condominium or residential dwelling project established in or around the Woodward Place at Brush Park developments, together with any applicable warranty period in regard to such Units or dwellings as set forth in the Limited Warranty.

Section 14. Co-owner. "Co-owner" means a person, firm, corporation, partnership, limited liability company, limited liability partnership, association, trust or other legal entity or any combination thereof who or which own one or more Units in the Condominium, and shall include a land contract vendee. The term "Owner", wherever used, shall be synonymous with the term "Co-owner".

Section 15. Developer. "Developer" means Charter Oak Homes, Inc., a Michigan Corporation, which has made and executed this Master Deed, and its successors and assigns. Both successors and assigns shall always be deemed to be included within the term "Developer" whenever, however, and wherever such term is used in the Condominium Documents.

Section 16. First Annual Meeting. "First Annual Meeting" means the initial meeting at which non-Developer Co-owners are permitted to vote for the election of all directors and upon all other matters which may properly be brought before the meeting. Such meeting is to be held: (a) in the Developer's sole discretion either before or after fifty (50%) percent of the Units which may be created are sold, or (b) mandatorily after the elapse of fifty-four (54) months from the date of the first Unit conveyance, or (c) mandatorily no later than one hundred twenty (120) days after the conveyance of legal or equitable title to nonDeveloper Co-owners of seventy-five (75%) percent of all Units which may be created are sold, whichever first occurs.

Section 17. Transitional Control Date. "Transitional Control Date" means the date on which a Board of Directors of the Association takes office pursuant to an election in which the votes which may be cast by eligible Co-owners unaffiliated with the Developer exceed the votes which may be cast by the Developer.

Section 18. Unit or Condominium Unit. "Unit" or "Condominium Unit" each mean the enclosed space constituting a single complete residential Unit in Woodward Place at Brush Park I as such space may be described in Exhibit "B" hereto and in Article V, Section 1 below, and shall have the same meaning as the term "Condominium Unit" as defined in the Act.

Other terms which may be utilized in the Condominium Documents and which are not defined hereinabove shall have the meanings as provided in the Act.

Whenever any reference herein is made to one gender, the same shall include a reference to any and all genders where same would be appropriate; similarly, whenever a reference is made herein to the singular, a reference shall also be included to the plural where the same would be appropriate.

ARTICLE IV

COMMON ELEMENTS AND MAINTENANCE RESPONSIBILITIES

The Common Elements of the Condominium, described in Exhibit "B" attached hereto, and the respective responsibilities for maintenance, decoration, repair and replacement thereof, are as follows:

Section 1. General Common Elements. The General Common Elements are:

- (a) Land. The land described in Article II hereof, all drives, sidewalks and other common or open space areas, when included as a part of the Condominium (subject to the rights of the public, if any, over any portions of rights-of-way).
- (b) Electrical. The electrical transmission system throughout the Condominium, including that contained within Unit walls, up to the point of connection with, but not including, electrical fixtures, plugs and switches within any Unit.

- (c) Telephone. The telephone system throughout the Condominium up to the point of entry to each Unit.
- (d) Gas. The gas distribution system throughout the Condominium, including that contained within Unit walls, up to the point of connection with gas fixtures within any Unit.
- (e) Water. The water distribution system throughout the Condominium, including that contained within Unit walls, up to the point of connection with the fixtures or their apparatuses (i.e. hoses, etc.), for and contained in an individual Unit.
- (f) Sanitary Sewer. The sanitary sewer system throughout the Condominium, including that contained within Unit walls, up to the point of connection with plumbing fixtures within any Unit.
- (g) Telecommunications. The telecommunications system, if and when it may be installed, up to, but not including, connections to provide service to individual Units.
- (h) Underground Lawn Irrigation System. The underground lawn irrigation system throughout the Condominium.
- (i) Sprinkler System Control Clocks and Meters, Water Shut-Off Valves, Water Meters and Fire Suppression Valves. The sprinkler system control clocks and meters, water shut-off valves, water meters and fire suppression valves located in the Limited Common Element utility rooms referenced hereinbelow.
- (j) Site Lighting. Any lights designed to provide illumination for the Condominium Premises as a whole.
- (k) Storm Sewer. The storm sewer system throughout the Project.
- (l) Foundations and Structural Components. Foundations, supporting columns, Unit perimeter walls (excluding windows and doors therein), roofs, chimneys, ceilings, and floor construction between Unit levels.
- (m) Other. Such other elements of the Condominium not herein designated as General or Limited Common Elements which are not enclosed within

the boundaries of a Unit, and which are intended for common use or necessary to the existence, upkeep and safety of the Condominium.

Some or all of the utility lines, systems (including mains and service leads) and equipment, the cable television system, and the telecommunications system, if and when constructed, described above may be owned by the local public authority or by the company that is providing the pertinent service. Accordingly, such utility lines, systems and equipment, and the cable television and telecommunications systems, if and when constructed, shall be General Common Elements only to the extent of the Co-owners' interest therein, if any, and Developer makes no warranty whatsoever with respect to the nature or extent of such interest, if any.

Section 2. Limited Common Elements. The Limited Common Elements shall be subject to the exclusive use and enjoyment of the Co-owner or Co-owners of the Unit or Units to which the Limited Common Elements are appurtenant. The Limited Common Elements are as follows:

- (a) Porches, Porch Canopies, and Walkways. Each individual porch, porch canopy and walkway in the Condominium is restricted in use to the Co-owner of the Unit(s) which opens onto such porch as depicted on Exhibit "B" hereto.
- (b) Balconies. Each balcony in the Condominium is restricted in use to the Co-owner of the Unit which opens onto such balcony as shown on Exhibit "B" hereto.
- (c) Garage Driveways, Garage Doors and Optional Electric Openers. The driveway to the garage, the garage door and any optional electric garage door opener, for each garage having the same shall be limited in use to the Co-owner of the Unit to which such garage is appurtenant.
- (d) Air Conditioner Compressors. Each air conditioner compressor, if any, located outside any building shall be limited in use to the Co-owner of the Unit which such compressor services.
- (e) Utility Rooms. The utility room located in each building shall be limited in use to the Units which are contained in said building and are for the purpose of housing the utility panels; the water, fire suppression and irrigation meters, shut-off valves and any other components thereof; and

the individual Unit meters. Co-owners and residents are strictly prohibited from accessing the utility rooms without prior permission and personal escort from the Association or its agent. Utility rooms are not to be used for the storage of any personal property.

- (f) Skylights. The skylight(s) located in a Unit, if any, shall be limited in use to the Co-owner of the Unit in which the skylight(s) is located.
- (g) Gas Fireplaces, Flues and Combustion Chamber. The gas fireplace located in a Unit, if any, the flue, and the fireplace combustion chamber shall be limited in use to the Co-owner of the Unit in which the gas fireplace is located.
- (h) Unit Windows, Doors. Unit windows and screen and storm windows, if any, and Unit doors and screen and storm doors, if any, shall be limited in use to the Co-owners of Units which they service.
- (i) Interior Surfaces. The interior surfaces of Unit perimeter walls, ceilings and floors contained within a Unit shall be subject to the exclusive use and enjoyment of the Co-owner of such Unit.

Section 3. Responsibilities. The respective responsibilities for the maintenance, decoration, repair and replacement of the Common Elements and off-site property(ies), as described below, are also subject to the requirements of the Brush Park Historic District restrictions and of the Brush Park Rehabilitation Project (Second) Modified Development Plan, as further described in Article X, Sections 10 and 11 of this Master Deed:

- (a) Porches, Porch Canopies, Walkways and Balconies. The costs of maintenance, repair and replacement of each individual porch, porch canopy, walkway and balcony referred to in Section 2 (a) and (b) of this Article IV shall be borne by the Association, including, without limitation, the Association shall bear responsibility for the salting of the porches and walkways.
- (b) Sprinkler System Control Clocks and Meters, Water Shut-off Valves, Water Meters and Fire Suppression Valves. The costs of maintenance, repair and replacement of the sprinkler system control clocks and meters, water shut-off valves, water meters and fire suppression valves shall be borne by the Association. To the extent that any of the aforementioned utilities or components thereof are located in any Unit or in its Limited

Common Element, the Co-owners thereof shall grant the Association access necessary to inspect same and to perform its responsibilities of maintenance, repair and replacement thereof, as provided in the Bylaws attached hereto as Exhibit "A".

- (c) Garage Doors and Optional Electric Openers. The costs of maintenance, repair and replacement of each garage door and optional electric garage door opener referenced in Article IV, Section 2(c) hereinabove shall be borne by the Co-owner of the Unit to which such Limited Common Elements are appurtenant; provided, however, that the Association shall have the responsibility to paint the garage doors; provided, further, that any maintenance, repair and/or replacement of the garage doors which creates a change in the exterior appearance of said Limited Common Element shall be subject to the prior, express written approval of the Board of Directors of the Association, pursuant to the provisions of Article VI, Section 3 of the Bylaws (Exhibit "A" hereto) and subject to the written approval of the Developer during the Construction and Sales Period pursuant to the provisions of Article VI, Section 15 of the Bylaws.
- (d) Air Conditioner Compressors. The costs of maintenance, repair and replacement of each air conditioner compressor referenced in Article IV, Section 2(d) hereinabove shall be borne by the Co-owner of the Unit to which such air conditioner compressor is appurtenant.
- (e) Skylights. The costs of maintenance, repair and replacement of each skylight referenced in Article IV, Section 2(f) hereinabove, if any, including any incidental damage caused thereby to a Common Element and/or another Unit, shall be borne by the Co-owner of the Unit to which such Limited Common Element is appurtenant; provided, however, that any maintenance, repair and/or replacement of such Limited Common Element must receive the prior written approval of the Association to ensure the safety of the structures and residents of the Condominium. Any change in the exterior appearance of said Limited Common Element shall be subject to the prior, express written approval of the Board of Directors of the Association, pursuant to the provisions of Article VI, Section 3 of the Bylaws (Exhibit "A" hereto) and shall be subject to the written approval of the Developer during the Construction and Sales Period pursuant to the provisions of Article VI, Section 17 of the Bylaws.
- (f) Gas Fireplaces, Flues and Combustion Chamber. The costs of maintenance, repair and replacement of the gas fireplace located within a Unit, if any, the flue and the fireplace combustion chamber in any Unit

shall be borne by the Co-owner of such Unit. Any maintenance, repair or replacement to said flue must receive the prior written approval of the Association to ensure the safety of the structures and residents of the Condominium.

- (g) Unit Windows and Doors. The costs of maintenance, repair and replacement of all Unit windows and doors, and screens and storms, referenced in Article IV, Section 2(h) hereinabove shall be borne by the Co-owner of the Unit to which such Limited Common Elements are appurtenant. The style and color of each door, storm or screen door, window and storm or screen window described herein shall be subject to the prior express written approval of the Board of Directors of the Association, pursuant to the provisions of Article VI, Section 3 of the Bylaws (Exhibit "A" hereto) and subject to the written approval of the Developer during the Construction and Sales Period pursuant to the provisions of Article VI, Section 16 of the Bylaws.
- (h) Interior Surfaces. The costs of decoration and maintenance (but not repair or replacement except in cases of Co-owner fault) of all surfaces referenced in Article IV, Section 2(i) hereinabove shall be borne by the Co-owner of each Unit to which such Limited Common Elements are appurtenant. Notwithstanding anything herein to the contrary, the costs of repair and replacement of any drywall damaged from the inside of the Unit shall be borne by the Co-owner of the Unit.
- (i) Exterior Lighting. The costs of maintenance, repair and replacement of site lighting referred to in Section 1 (j) of this Article IV, including, without limitation, lights on garages and porch lights, shall be borne by the Association.
- (j) Other Common Elements. The costs of maintenance, repair and replacement of all General and Limited Common Elements other than as described above shall be borne by the Association, subject to any provisions of the Bylaws (Exhibit "A" hereto) expressly to the contrary.
- (k) Public Utilities. Public utilities furnishing services such as electricity and telephone to the Condominium shall have access to the Common Elements and Condominium Units as may be reasonable for the reconstruction, repair or maintenance of such services, and any costs incurred in opening and repairing any wall of the Condominium to reconstruct, repair or maintain such service shall be borne by the

individual Co-owners and/or by the Association, as the case may be, as set forth in the provisions of this Article IV, Section 3.

- (l) Off-Site Public Alleyways. The costs of maintenance, repair, replacement, snow removal and insuring of the public alleyways located adjacent to the Condominium Project as depicted on Exhibit "B" hereto shall be borne by the Association, unless conveyed or assigned to the Community Association.
- (m) Other Common Elements and/or Off-Site Property. Unless conveyed or assigned to the Community Association, the Association shall also bear responsibility for the maintenance, repair and replacement of other Common Elements and/or certain off-site property, as depicted on Exhibit "B" hereto from time to time, including, without limitation, any concrete/wrought iron fence and retaining wall, off-site entry walls, and/or any other property as required by the municipality, other governmental agency, and/or the Developer in its sole discretion. Such a requirement shall be effectuated by an amendment to this Master Deed which shall not require the approval of any Co-owners or mortgagees.

Section 4. Use of Units and Common Elements. No Co-owner shall use his Unit or the Common Elements in any manner inconsistent with the purposes of the Condominium or in any manner which will interfere with or impair the rights of any other Co-owner in the use and enjoyment of his Unit or the Common Elements.

ARTICLE V

UNIT DESCRIPTION AND PERCENTAGE OF VALUE

Section 1. Description of Units. Each Unit in the Condominium is described in this Section with reference to the Condominium Subdivision Plan of Woodward Place at Brush Park I as surveyed by Zeimet/Wozniak & Associates, Inc., and which Plan is attached hereto as Exhibit "B". Each Type "A" Unit shall include: (1) all that space contained within the concrete slab and the interior finished unpainted walls and ceilings of the first floor (including finished unpainted walls and ceilings and finished floor of the garage designated for Unit type "A"); and (2) with respect to the upper floor of each such Unit, all that space contained within

the interior finished unpainted walls and ceiling from the finished subfloor, all as shown on the floor plans and sections in Exhibit "B" hereto and delineated with heavy outlines.

Each Type "B" Unit shall include: (1) all that space contained within the finished floor of the garage and the stairwell leading to the upper floors of such Unit; and (2) with respect to the upper floors of each such Unit, all that space contained within the interior finished unpainted walls and ceiling from the finished subfloors, all as shown on the floor plans and sections in Exhibit "B" hereto and delineated with heavy outlines.

Notwithstanding anything hereinabove to the contrary, although within the boundaries of a Unit for purposes of computation of square footage in the Condominium Subdivision Plan, the Co-owner of a Unit shall not own or tamper with any structural components contributing to the support of the building in which such Unit is located, including but not limited to support columns, nor any pipes, wires, conduits, ducts, flues, shafts or public utility lines situated within such Unit which service or comprise the Common Elements or a Unit or Units in addition to the Unit where located. Easements for the existence, maintenance and repair of all such structural components shall exist for the benefit of the Association and, to the extent applicable, the Developer during the Construction and Sales Period.

Section 2. Percentages of Value. The percentage of value assigned to each Unit was computed based upon the average square footages of the buildings, inclusive of the garages and stairwells contained therein, exclusive of attics, with the resultant percentages reasonably adjusted to total precisely one hundred percent (100%). The percentage of value assigned to each Unit shall be determinative of each Co-owner's undivided interest in the Common Elements, the proportionate share of each respective Co-owner in the proceeds and expenses of administration and the value of such Co-owner's vote at meetings of the Association of Co-owners. Set forth below are:

- (1) Each Unit number as it appears on the Condominium Subdivision Plan.
- (2) The percentage of value assigned to each Unit.

UNIT NO. ASSIGNED	% OF VALUE	UNIT NO. ASSIGNED	% OF VALUE
1	2.292 %	19	3.257 %
2	3.325 %	20	2.268 %
3	3.257 %	21	2.268 %
4	2.268 %	22	3.257 %
5	2.268 %	23	3.325 %
6	3.257 %	24	2.292 %
7	3.257 %	25	2.292 %
8	2.268 %	26	3.325 %
9	2.268 %	27	3.257 %
10	3.257 %	28	2.268 %
11	3.325 %	29	2.268 %
12	2.291 %	30	3.257 %
13	2.291 %	31	3.257 %
14	3.325 %	32	2.268 %
15	3.257 %	33	2.268 %
16	2.268 %	34	3.257 %
17	2.268 %	35	3.325 %
18	3.257 %	36	2.292 %
		TOTAL:	100%

Section 3. Modification of Units and Common Elements by Developer. The size, location, nature, design or elevation of Units and/or General or Limited Common Elements appurtenant or geographically proximate to any Units described in Exhibit "B", as same may be revised or amended from time to time, may be modified, in Developer's sole discretion, by amendment to this Master Deed effected solely by the Developer and its successors without the consent of any person so long as such modifications do not unreasonably impair or diminish the appearance of the Condominium or the privacy or other significant attribute or amenity of any Unit which adjoins or is proximate to the modified Unit or Limited Common Element. All of the Co-owners and mortgagees of Units and other persons interested or to become interested in the Condominium from time to time shall be deemed to have

unanimously consented to such amendment or amendments to this Master Deed to effectuate the foregoing. All such interested persons irrevocably appoint Developer or its successors and assigns as agent and attorney for the purpose of execution of such amendment or amendments to the Master Deed and all other documents necessary to effectuate the foregoing.

Section 4. Relocation of Boundaries of Adjoining Units by Co-owners. Boundaries between adjoining Condominium Units may be relocated at the request of the Co-owners of such adjoining Condominium Units and upon approval of the affected mortgagees of these Units. Upon written application of the Co-owners of the adjoining Condominium Units, and upon the approval of said affected mortgagees, the Board of Directors of the Association shall forthwith prepare and execute an amendment to the Master Deed duly relocating the boundaries pursuant to the Condominium Documents and the Act. Such an amendment to the Master Deed shall identify the Condominium Units involved and shall state that the boundaries between those Condominium Units are being relocated by agreement of the Co-owners thereof and such amendment shall contain the conveyance between those Co-owners. All of the Co-owners and mortgagees of Units and other persons interested or to become interested in the Condominium from time to time shall be deemed to have irrevocably and unanimously consented to such amendment of this Master Deed to effectuate the foregoing. All such interested persons irrevocably appoint the Association, through its Board of Directors, as agent and attorney for the purpose of execution of such amendment to the Master Deed and all other documents necessary to effectuate the foregoing. Such amendment may be effected without the necessity of re-recording an entire Master Deed or the Exhibits thereto and may incorporate by reference all or any pertinent portions of this Master Deed and the Exhibits hereto. The amendment shall be delivered to the Co-owners of the Condominium Units involved upon payment by them of all reasonable costs for the preparation and recording thereof which may be assessed to and collected from the responsible Co-owner(s) in the manner provided in Article II of the Bylaws attached hereto as Exhibit "A".

ARTICLE VI

EXPANSION OF CONDOMINIUM

Section 1. Area of Future Development. The Condominium Project established pursuant to the initial Master Deed of this Condominium and consisting of thirty-six (36) Units is intended to be the first phase of an expandable Condominium under the Act to contain units in its entirety one hundred sixty-five (165) Units. Additional Units, if any, will be constructed upon all or some portion or portions of the following described land:

THE EAST 30 FEET OF LOT 4 AND LOTS 5 AND 6, "WINDERS SUBDIVISION OF PARK LOTS 6 AND 7, GOVERNOR AND JUDGES PLAN, CITY OF DETROIT" RECORDED DECEMBER 7TH, 1852 IN LIBER 46, PAGE 561 OF DEEDS, WAYNE COUNTY RECORDS. [(WARD 1, ITEM 4155-9) PART OF)] **PART OF PARCEL 101**

LOTS 7 AND 8, WINDERS SUBDIVISION OF PARK LOTS 6 AND 7, GOVERNOR AND JUDGES PLAN, CITY OF DETROIT ACCORDING TO THE RECORDED PLAT THEREOF, AS RECORDED IN LIBER 46 OF DEEDS, PAGE 561, WAYNE COUNTY RECORDS. [(WARD 1, ITEM 4155-9) PART OF] **PART OF PARCEL 101**

LOT 3, PLAT OF SUBDIVISION OF PARK LOTS 8 AND 9, AS RECORDED IN LIBER 49, PAGE 572 OF DEEDS, WAYNE COUNTY RECORDS. [(WARD 1, ITEM 578-80)] **PARCEL 141**

LOT 4, PLAT OF SUBDIVISION OF PARK LOTS 8 AND 9, AS RECORDED IN LIBER 49, PAGE 572 OF DEEDS, WAYNE COUNTY RECORDS. [WARD 1, ITEM 582] **PARCEL 142**

LOTS 5 AND 6, PLAT OF SUBDIVISION OF PARK LOTS 8 AND 9, AS RECORDED IN LIBER 49, PAGE 572 OF DEEDS, WAYNE COUNTY RECORDS. [WARD 1, ITEM 582] **PARCEL 143**

LOT 3, AND THE WEST ONE-HALF OF THE ADJACENT VACATED ALLEY AT THE REAR, EXCEPT THAT PART TAKEN FOR THE WIDENING OF WOODWARD AVENUE, PLAT OF THE SUBDIVISION OF PARK LOTS 8 AND 9, AS RECORDED IN LIBER 49, PAGE 572 OF DEEDS, WAYNE COUNTY RECORDS [WARD 1, ITEM 4162] **PARCEL 160**

LOTS 1, 2, 4, 5 AND 6, AND THE VACATED ALLEY LYING BETWEEN THE EASTERLY LINE OF SAID LOTS 1 AND 2 AND THE WESTERLY LINE OF SAID LOT 4, AND THE EAST ½ OF VACATED ALLEY LYING BETWEEN THE EASTERLY LINE OF LOT 3 AND THE WESTERLY LINE OF SAID LOT 4. PLAT OF SUBDIVISION OF PARK LOTS 8 AND 9, AS RECORDED IN LIBER 49, PAGE 572 OF DEEDS, WAYNE COUNTY RECORDS. [WARD 1, ITEM 4163] **PARCEL 161**

THE EAST 26.1 FEET OF LOTS 1, 2, AND 3, BLOCK 4, BRUSH SUBDIVISION OF PARK LOT 10 AND THE PARK LOT PART OF 11 AND BRUSH FARM ADJOINING IN REAR, DETROIT, RECORDED IN LIBER 1, PAGE 152 OF PLATS, WAYNE COUNTY RECORDS. [(WARD 1, ITEM 4164) PART OF] **PART OF PARCEL 173**

THE NORTH 32.78 FEET OF THE WEST 134 FEET OF AND THE EAST 26.1 FEET OF LOT 4 AND THE SOUTH 22.2 FEET OF LOT 5, BLOCK 4, EXCEPT PORTION TAKEN FOR WIDENING OF WOODWARD AVENUE, BRUSH SUBDIVISION OF PARK LOT 10, PART OF 11 AND BRUSH FARM ADJOINING IN REAR, DETROIT RECORDED IN LIBER 1, PAGE 152 OF PLATS, WAYNE COUNTY RECORDS. [(WARD 1, ITEM 4165) PART OF] **PART OF PARCEL 174**

LOT 23, BLOCK 4, BRUSH SUBDIVISION OF PARK LOT 10 AND PART OF PARK LOT 11 AND BRUSH FARM ADJOINING IN REAR, AS RECORDED IN LIBER 1, PAGE 152, OF PLATS, WAYNE COUNTY RECORDS. [WARD 1, ITEM 621] **PARCEL 175**

THE WEST 24 FEET OF LOT 22, BLOCK 4, BRUSH SUBDIVISION OF PARK LOT 10 AND PART OF PARK LOT 11 AND BRUSH FARM ADJOINING IN REAR, AS RECORDED IN LIBER 1, PAGE 152 OF PLATS, WAYNE COUNTY RECORDS. [WARD 1, ITEM 622] **PARCEL 176**

THE NORTHERLY 58 FEET OF THE WESTERLY 45 FEET OF LOT 20, THE NORTHERLY 58 FEET OF THE EASTERLY 47 FEET OF LOT 21, THE NORTHERLY 60 FEET OF THE

WESTERLY 3 FEET OF LOT 21, THE NORTHERLY 60 FEET OF THE EASTERLY 9 FEET OF LOT 22 AND THE WESTERLY 17 FEET OF THE EASTERLY 26 FEET OF LOT 22, BLOCK 4, BRUSH SUBDIVISION OF PARK LOTS 10 AND PART OF PARK LOT 11, AND BRUSH FARM, ADJOINING IN REAR ACCORDING TO THE PLAT THEREOF, AS RECORDED IN LIBER 1 ON PAGE 152 OF PLATS, WAYNE COUNTY RECORDS. [WARD 1, ITEM 623.001] **PARCEL 177**

THE SOUTH 106.94 FEET OF EAST 9 FEET OF LOT 22, AND THE SOUTH 109.08 FEET OF LOT 21, EXCEPT THE NORTH 2 FEET OF THE WEST 3 FEET, BLOCK 4, BRUSH SUBDIVISION OF PARK LOTS 10 AND PART OF PARK LOT 11, AND BRUSH FARM, ADJOINING IN REAR ACCORDING TO THE PLAT THEREOF, AS RECORDED IN LIBER 1 ON PAGE 152 OF PLATS, WAYNE COUNTY RECORDS. [WARD 1, ITEM 623.002] **PARCEL 178**

THE NORTH 27.8 FEET OF LOT 5 AND LOTS 6 AND 7, BLOCK 4, EXCEPT WOODWARD AVENUE AS WIDENED, BRUSH SUBDIVISION OF PARK LOT 10 AND PART OF 11 AND BRUSH FARM ADJOINING IN REAR, DETROIT, ACCORDING TO THE PLAT THEREOF, AS RECORDED IN LIBER 1, PAGE 152 OF PLATS, WAYNE COUNTY RECORDS. [WARD 1, ITEM 4166] **PARCEL 188**

WEST 50 FEET OF LOT 8, BLOCK 4 BRUSH SUBDIVISION OF PART OF PARK LOTS 11, 12, AND 13, AS RECORDED IN LIBER 1, PAGE 191 OF PLATS, WAYNE COUNTY RECORDS. [WARD 1, ITEM 664] **PARCEL 189**

LOT 9 AND EAST 14 FEET OF LOT 8, BLOCK 4, BRUSH SUBDIVISION OF PART OF PARK LOTS 11, 12 AND 13, AS RECORDED IN LIBER 1, PAGE 191 OF PLATS, WAYNE COUNTY RECORDS. [WARD 1, ITEM 663] **PARCEL 190**

THE PUBLIC ALLEY TO BE VACATED, 20 FEET WIDE, ADJOINING LOT 1, 2, 3 AND 4, BLOCK 4, BRUSH SUBDIVISION OF PARK LOT 10, PART OF 11 AND BRUSH FARM ADJOINING IN REAR, DETROIT, RECORDED IN LIBER 1, PAGE 152 OF PLATS, WAYNE COUNTY RECORDS, AND LOT 23, BLOCK 4, BRUSH SUBDIVISION OF PARK LOT 10 AND PART OF PARK LOT 11 AND BRUSH FARM ADJOINING IN REAR, AS RECORDED IN LIBER 1, PAGE 152, OF PLATS, WAYNE COUNTY RECORDS.

THE PUBLIC ALLEY, TO BE VACATED, 20 FEET WIDE, ADJOINING LOTS 4, 5, 6 AND 7 AND LOT 8, BLOCK 4, BRUSH SUBDIVISION OF PART OF PARK LOTS 11, 12 AND 13, AS RECORDED IN LIBER 1, PAGE 191 OF PLATS, WAYNE COUNTY RECORDS.

LOT 9, PARK LOTS (8 & 9), ACCORDING TO THE RECORDED PLAT THEREOF, AS RECORDED IN LIBER 49 OF DEEDS, PAGE 572, WAYNE COUNTY RECORDS. **PARCEL 163**

LOTS 10, 11, 12, 13 AND 14, PARK LOTS (8 & 9) ACCORDING TO THE RECORDED PLAT THEREOF, AS RECORDED IN LIBER 49 OF DEEDS, PAGE 572, WAYNE COUNTY RECORDS. **PARCEL 164**

Preserving all other lawful easements, restrictions, and right-of-ways of record and all governmental limitations.

(hereinafter referred to as "Area of Future Development").

Section 2. Increase in Number of Units. Any other provisions of this Master Deed notwithstanding, the number of Units in the Condominium may, at the option of the Developer or its successors or assigns, from time to time, within a period ending no later than six (6) years from the date of recording this Master Deed, be increased by the addition to this Condominium of any portion of the Area of Future Development and the construction of residential Units thereon. This period may be extended with the prior approval of sixty-six and two-thirds (66-2/3%) of all Co-owners eligible to vote. The location, nature, appearance, design (interior and exterior) and structural components of all such additional Units as may be constructed thereon shall be determined by the Developer in its sole discretion. One-hundred percent (100%) of all additional Unit areas will be devoted to residential use.

Section 3. Expansion Not Mandatory. Nothing herein contained shall in any way obligate Developer to enlarge the Condominium beyond the phase established by this Master Deed and Developer (or its successors and assigns) may, in its discretion, establish all or a portion of said Area of Future Development as a rental development, a separate Condominium Project (or Projects) or any other form of development or retain same as raw land. There are no restrictions on the election of the Developer to expand the Condominium other than as explicitly set forth herein. There is no obligation on the part of the Developer to add to the Condominium all or any portion of the Area of Future Development described in this Article VI nor is there any obligation to add portions thereof in any particular order nor to construct particular improvements thereon in any specific locations.

ARTICLE VII

CONTRACTION OF CONDOMINIUM

Section 1. Contractible Area. Although the Condominium established pursuant to this Master Deed of Woodward Place at Brush Park I consists of thirty-six (36) Units, which may be expanded to contain a maximum of one hundred and sixty-five (165) Units as provided in Article VI hereinabove, the Developer hereby reserves the right to contract the size of the Condominium so as to contain twelve (12) Units or more, by withdrawing all or any portion of Units 13-36 from the Condominium (labeled "need not be built" on the Condominium Subdivision Plan attached hereto as Exhibit "B"), and/or by withdrawing all or any portion of such additional Units as may be added through subsequent amendments to this Master Deed, by withdrawing any Common Elements including, without limitation, utilities not needed to service the remaining Units and common drives adjacent to the Limited Common Element driveways (hereinafter collectively referred to as the "Contractible Area"). In the event any General Common Element drives are contracted out of this Condominium Project, the Developer shall establish easements over such drives as may be necessary to ensure ingress and egress for the remaining Units together with any necessary cost sharing obligation, as defined in Article X, Section 2 below, for the maintenance, repair and replacement thereof. Developer reserves the right to use a portion of the land so withdrawn to establish, in its sole discretion, a rental development, a separate condominium project (or projects) or any other

form of development, or to retain or sell as undeveloped land. Developer further reserves the right, subsequent to such withdrawal by prior to six (6) years from the date of recording this Master Deed, to expand the Project so reduced to include all or any portion of the land so withdrawn.

Section 2. Decrease in Number of Units. Any other provisions of this Master Deed to the contrary notwithstanding, the number of Units in this Condominium Project may, at the option of the Developer or its successors or assigns, from time to time, within a period no later than six (6) years from the date of recording this Master Deed, be reduced to no less than twelve (12) Units by withdrawing any portion, or all, of the Contractible Area from the Condominium. This period may be extended with the prior approval of sixty-six and two-thirds percent (66-2/3%) of all Co-owners in number and in value who are eligible to vote. There are no restrictions on the election of the Developer to contract the size of the Condominium other than as explicitly set forth herein. There is no obligation on the part of the Developer to withdraw portions of the Contractible Area from the Condominium in any particular order.

ARTICLE VIII

CONVERTIBLE AREA

Section 1. Convertible Area. The Developer intends to construct the Units in the Condominium as indicated on the Condominium Subdivision Plan (Exhibit "B" hereto). However, the Developer hereby reserves the right to convert the General Common Element areas immediately adjacent to the Units and/or immediately adjacent to the Limited Common Elements as the need arises in order to make reasonable changes to Unit types and sizes, Limited Common Element sizes, and to increase or decrease the immediately adjacent common area sizes accordingly. The Developer further hereby reserves the right to create additional Limited Common Elements within any portion of the Condominium and/or to designate those Common Elements therein which may be subsequently assigned as Limited Common Elements.

Section 2. Time Period in Which to Exercise Option to Convert. The Developer's option to convert certain areas of the Condominium as provided in Section 1 above shall expire six (6) years from the date of recording of this Master Deed and may be exercised at one time or at different times within said six (6) year period as the Developer, in its sole discretion, may elect. This period may be extended with the prior approval of sixty-six and two-thirds (66-2/3%) of all Co-owners eligible to vote.

Section 3. No Additional Units to be Created in Convertible Area. No additional Units shall be added to the Condominium as a result of the exercise of the Developer's option to convert the Condominium reserved in Section 1 above, since the Developer's right to convert the Condominium is limited solely to the right to reasonably alter types, sizes, and boundaries

of the Units and the common areas and/or to create additional Common Elements as provided in Section 1 above.

ARTICLE IX

OPERATIVE PROVISIONS

Any expansion, contraction or conversion in the Project pursuant to Articles VI, VII, or VIII above shall be governed by the provisions as set forth below:

Section 1. Amendment of Master Deed and Modification of Percentages of Value. Such expansion, contraction or conversion of this Condominium Project shall be given effect by an appropriate amendment or amendments to this Master Deed in the manner provided by law, which amendment or amendments shall be prepared by and at the discretion of the Developer or its successors and assigns and in which the percentages of value set forth in Article V hereof shall be proportionately readjusted in order to preserve a total value of one hundred percent (100%) for the entire Condominium resulting from such amendment or amendments to this Master Deed. The precise determination of the readjustment in the percentages of value shall be made within the sole judgment of Developer. Such readjustments, however, shall reflect a continuing reasonable relationship among percentages of value based upon the method of original determination of percentages of value for the Condominium.

Section 2. Redefinition of Common Elements. Such amendment or amendments to the Master Deed shall also contain such further definitions and redefinitions of General or Limited Common Elements as may be necessary to adequately describe, serve and provide access to the additional parcel or parcels being added, withdrawn or converted in Woodward Place at Brush Park I by such amendment pursuant to Articles VI, VII, or VIII above. In connection with any such amendment(s), Developer shall have the right to change the nature of any Common Element previously included in the Condominium for any purpose reasonably necessary to achieve the purposes of said Articles, including, but not limited to, the connection of roadways in the Condominium to any roadways that may be located on, or planned for the parcel or parcels of the Area of Future Development or the Contractible Area withdrawn from the Condominium, and to provide access to any Unit that is located on, or planned for said parcel or parcels of the Area of Future Development or the Contractible Area from the roadways located in the Condominium.

Section 3. Consolidating Master Deed. In the event this Master Deed is amended from time to time to expand the size of the Condominium, as provided in Article VI hereinabove, a Consolidating Master Deed shall be recorded pursuant to the Act when the Condominium is finally concluded as determined by Developer in order to incorporate into one set of

instruments all successive stages of development. The Consolidating Master Deed, when recorded, shall supersede the previously recorded Master Deed and all amendments thereto.

Section 4. Consent of Interested Persons. All of the Co-owners and mortgagees of Units and other persons interested or to become interested in the Condominium from time to time shall be deemed to have irrevocably and unanimously consented to such amendment or amendments to this Master Deed to effectuate the purposes of Articles VI, VII, or VIII above and to any proportionate reallocation of percentages of value of existing Units which Developer or its successors and assigns may determine necessary in conjunction with such amendment or amendments. All such interested persons irrevocably appoint Developer or its successors and assigns as agent and attorney for the purpose of execution of such amendment or amendments to the Master Deed and all other documents necessary to effectuate the foregoing. Such amendments may be effected without the necessity of rerecording the entire Master Deed or the Exhibits hereto and may incorporate by reference the entire Master Deed or the Exhibits hereto and any pertinent portions of this Master Deed and the Exhibits hereto.

ARTICLE X

EASEMENTS AND RESTRICTIONS

Section 1. Easement for Maintenance of Encroachments and Utilities. In the event any portion of a Unit or Common Element encroaches upon another Unit or Common Element due to shifting, settling or movement of a building, or due to survey errors, or construction deviations, reciprocal easements shall exist for the maintenance of such encroachment for so long as such encroachment exists, and for maintenance thereof after rebuilding in the event of any destruction. There shall be easements to, through and over those portions of the land, structures, buildings, improvements, and walls (including interior Unit walls) contained therein for the continuing maintenance and repair of all utilities in the Condominium. There shall exist easements of support with respect to any Unit interior wall which supports a Common Element.

Section 2. Easement Retained by Developer Over Drives. Developer reserves for the benefit of itself, its successors and assigns, and all future owners of the land described in Article VI or any portion or portions thereof, including any land that may be withdrawn from time to time as reserved in Article VII above, an easement for the unrestricted use of all drives in the Condominium for the purpose of ingress and egress to and from all or any portion of the parcel described in Article VI or any portion or portions thereof, including any land withdrawn from the Condominium from time to time pursuant to Article VII hereinabove, and which lies outside the Condominium. All expenses of maintenance, repair, replacement and resurfacing of any drive referred to in this Article X, Section 2 shall be shared by this Condominium and

any developed portions of the land described in Article VI or any portion or portions thereof, including any land withdrawn from the Condominium from time to time as reserved in Article VII above, and whose closest means of access to a public road is over such drive or drives. The Co-owners of this Condominium (to be paid as a cost of administration by the Association) shall be responsible from time to time for payment of a proportionate share of said expenses, which share shall be determined by multiplying such expenses times a fraction, the numerator of which is the number of dwelling Units in this Condominium, and the denominator of which is comprised of the number of such Units plus all of the dwellings in any land described in Article VI or any portion or portions thereof, including any land that may be withdrawn from time to time as reserved in Article VII above, which lies outside this Condominium and whose closest means of access to a public road is over such drive.

In the event that the General Common Element drives adjacent to the Limited Common Element driveways are withdrawn from this Condominium, as reserved in Article VII above, the Co-owners of this Condominium will be provided with an easement for ingress and egress over such drives and this Master Deed shall be amended by the Developer, if necessary, to provide for cost sharing amongst the residences using the drives for the maintenance, repair and replacement thereof. Any said cost sharing shall be established in accordance with the cost sharing methodology set forth in the above paragraph of this Section 2.

Section 3. Easement Retained by Developer to Tap Into Utilities and for Surface Drainage. Developer also hereby reserves for the benefit of itself, its successors and assigns, and all future owners of the land described in Article VI, including any land that may be withdrawn from time to time as reserved in Article VII above, or any portion or portions thereof, perpetual easements to utilize, tap, tie into, extend, and enlarge all utility mains located on the Condominium Premises, including, but not limited to, telephone, electric, water, gas, cable television, video text, broad band cable, satellite dish, earth antenna and other telecommunications systems, and storm and sanitary sewer mains. In the event that the Developer, its successors and assigns, utilizes, taps, ties into, extends or enlarges any utilities located on the Condominium Premises, it shall be obligated to pay all of the expenses reasonably necessary to restore the Condominium Premises to their state immediately prior to such utilization, tapping, tying in, extension or enlargement. All expenses of maintenance, upkeep, repair and replacement of the utility mains described in this Article X, Section 3 shall be shared by this Condominium and any developed portions of the land described in Article VI, including any land withdrawn from time to time as reserved in Article VII above, which are served by such utility mains. The Co-owners of this Condominium (to be paid as a cost of administration by the Association) shall be responsible, from time to time, for payment of a proportionate share of said expenses, which share shall be determined by multiplying said expenses times a fraction, the numerator of which is the number of dwelling Units in this Condominium, and the denominator of which is comprised of the number of such Units plus all completed dwellings on the land described in Article VI, including any land withdrawn from

time to time as reserved in Article VII above, which are serviced by such utility mains; provided, however, that the foregoing expenses are to be so paid and shared only if such expenses are not borne by a governmental agency or public utility; provided, further, that the expense sharing shall be applicable only to the utility mains and all expenses of maintenance, upkeep, repair and replacement of utility leads shall be borne by the Association to the extent such leads are located in the Condominium and by the owner or owners, or any association of owners, as the case may be, of the land described in Article VI, including any land withdrawn from time to time as reserved in Article VII above, upon which are located the Units which such lead or leads service. Developer also hereby reserves for the benefit of itself, its successors and assigns, a perpetual easement to modify the landscaping and/or grade in any portion of the Condominium Premises in order to preserve and/or facilitate surface drainage in a portion or all of the land described in Article VI, including any land withdrawn from time to time as reserved in Article VII above. The Developer, its successors and assigns, shall bear all costs of such modifications. Any such modification to the landscaping and/or grade in the Condominium Premises under the provisions of this Article X, Section 3, shall not impair the surface drainage in this Condominium.

Section 4. Easement Granted by Developer to Tap Into Utilities. Developer also hereby reserves for the benefit of itself, its successors and assigns, the Association and all owners of this Condominium, perpetual easements to utilize, tap, tie into, extend, and enlarge the storm and sanitary sewer mains located in the Area of Future Development, as described in Article VI hereinabove, including any land withdrawn from time to time as reserved in Article VII above, in the event said Area of Future Development is not included as part of this Condominium. In the event that the Developer, its successors and assigns, or the Association utilizes, taps, ties into, extends or enlarges said utilities located in the Area of Future Development, it shall be obligated to pay all of the expenses reasonably necessary to restore the Area of Future Development to the state immediately prior to such utilization, tapping, typing in, extension or enlargement. All expenses of maintenance, upkeep, repair and replacement of said utility mains described in this Article X, Section 4 shall be shared by this Condominium and any developed portions of the Area of Future Development, including any land withdrawn from time to time as reserved in Article VII above, which are served by such utility mains. The Co-owners of this Condominium (to be paid as a cost of administration by the Association) shall be responsible, from time to time, for payment of a proportionate share of said expenses, which share shall be determined by multiplying said expenses times a fraction, the numerator of which is the number of dwelling Units in this Condominium, and the denominator of which is comprised of the number of such Units plus all completed dwellings on the Area of Future Development as described in Article VI, including any land withdrawn from time to time as reserved in Article VII above, which are serviced by such utility mains; provided, however, that the foregoing expenses are to be so paid and shared only if such expenses are not borne by a governmental agency or public utility; provided, further, that the expense sharing shall be applicable only to said storm and sanitary sewer mains and all expenses of maintenance, upkeep, repair and replacement of storm and sanitary sewer leads

shall be borne by the Association to the extent such leads are located in the Condominium and by the owner or owners, or any association of owners, as the case may be, of the Area of Future Development, as described in Article VI, including any land withdrawn from time to time as reserved in Article VII above, upon which are located the Units which such lead or leads service.

Section 5. Reservation of Right to Grant Easements for Utilities. The Developer reserves the right at any time during the Construction and Sales Period, and the Association shall have the right, thereafter, to grant easements for utilities over, under and across the Condominium to appropriate governmental agencies or public utility companies and to transfer title of the utilities to governmental agencies or to utility companies. Any such easement or transfer of title may be conveyed by the Developer without the consent of any Co-owner, mortgagee or other person and shall be evidenced by an appropriate amendment to this Master Deed and to Exhibit "B" hereto, recorded in the Wayne County Register of Deeds. All of the Co-owners and mortgagees of Units and other persons interested or to become interested in the Project from time to time shall be deemed to have irrevocably and unanimously consented to such amendments to this Master Deed as may be required to effectuate the foregoing grant of easement or transfer of title.

Section 6. Grant of Easements by Association. The Association, acting through its lawfully constituted Board of Directors (including any Board of Directors acting prior to the First Annual Meeting), shall be empowered and obligated to grant such easements, licenses, rights-of-entry and rights-of-way over, under, and across the Condominium Premises for utility purposes, access purposes or other lawful purposes as may be necessary for the benefit of the Condominium; subject, however, to the approval of the Developer so long as the Construction and Sales Period has not expired.

Section 7. Association and Developer Easements for Maintenance, Repair and Replacement. The Developer, the Association, and all public or private utilities shall have such easements over, under, across and through the Condominium Premises, including all Units and Common Elements, as may be necessary to fulfill any responsibilities of maintenance, repair, decoration, replacement or upkeep which they or any of them are required or permitted to perform under the Condominium Documents or by law or to respond to any emergency or common need of the Condominium. These easements include, without any implication of limitation, the right of the Association to obtain access during reasonable hours and upon reasonable notice to fireplace flues, skylights, air conditioning compressors, any components of the fire suppression system and other Common Elements located within any Unit or its appurtenant Limited Common Elements. Neither the Developer nor the Association shall be liable to the owner of any Unit or any other person, in trespass or in any other form of action, for the exercise of rights pursuant to the provisions of this Section or any other provision of the Condominium Documents which grant such easements, rights of entry

or other means of access. Failure of the Association (or the Developer) to take any such action shall not be deemed a waiver of the Association's (or the Developer's) right to take any such action at a future time. All costs incurred by the Association or the Developer in performing any responsibilities which are required, in the first instance to be borne by any Co-owner, shall be assessed against such Co-owner and shall be due and payable with his installment of the annual assessment next falling due; further, the lien for nonpayment shall attach as in all cases of annual assessments and such assessments may be enforced by the use of all means available to the Association under the Condominium Documents and by law for the collection of annual assessments including, without limitation, legal action and foreclosure of the lien securing payment as provided for in Article II of the Bylaws (Exhibit "A" hereto) and the Act.

Section 8. Telecommunications Agreements and Security. The Association, acting through its duly constituted Board of Directors and subject to the Developer's approval during the Construction and Sales Period, shall have the power to grant such easements, licenses and other rights of entry, use and access and to enter into any contract or agreement, including wiring agreements, utility agreements, right-of-way agreements, access agreements and multi-Unit agreements and, to the extent allowed by law, contracts for sharing of any installation, or periodic subscriber service fees and agreement for the provision of security services as may be necessary, convenient or desirable to provide for telecommunications, videotext, broad band cable, satellite dish, antenna, multichannel multipoint distribution service and similar services (collectively "Telecommunications") to the Condominium or any Unit therein and security services to the extent the Board deems it necessary. Notwithstanding the foregoing, in no event shall the Board of Directors enter into any contract or agreement or grant any easement, license or right of entry or do any other act or thing which will violate any provision of any Federal, State or local law or ordinance. Any and all sums paid by any Telecommunications or any other company or entity in connection with such service, including fees, if any, for the privilege of installing same, or sharing periodic subscriber service fees, shall be receipts affecting the administration of the Condominium within the meaning of the Act and shall be paid over to and shall be the property of the Developer during the Construction and Sales Period and, thereafter, the Association.

Section 9. Sharing of Expenses. For purposes of this Article X, the calculation of any fraction for the sharing of pertinent expenses according to the number of Units in this Condominium and the dwellings in the land described in Article VI above, including any land withdrawn from time to time, as reserved in Article VII above, shall include only those Units for which a certificate of occupancy has been issued by the City.

Section 10. Brush Park Historic District. All Units and Buildings in this Condominium Project are part of the Brush Park Historic District and are thereby subject to and restricted by Affidavits of Historic Designation Restrictions recorded March 31, 1980 at Liber 20824, Page 820, and recorded June 19, 1980 at Liber 20884, Page 380, Wayne County Records, and are also subject to terms and conditions of Ordinance for Brush Park Historical District recorded

February 8, 1980 in Liber 20782, page 602, and Special Warranty Deed recorded December 23, 1985 in Liber 22622, pages 782-784, inclusive, Wayne County Records, all of which are incorporated herein and made a part hereof by reference. That designation of a historic district by the City of Detroit places certain restrictions on properties within that historic district, and these restrictions require the review by the Historic District Commission of the City of Detroit for certain types of work which may be proposed from time to time in such districts, as provided for in Ordinance 161-H (Section 28A-1-1 to Section 28A-1-15 of the Code of the City of Detroit), and that the property be rehabilitated and maintained in accordance with the recommended approaches in "The Secretary of the Interior's Standards for Rehabilitation and Guidelines for Rehabilitation of Historic Buildings pursuant to Agreement recorded October 6, 1986 in Liber 22951, pages 478-497, inclusive, Wayne County Records.

Section 11. Brush Park Rehabilitation Project (Second) Modified Development Plan. This Condominium Project is located in a planned development zone and, thereby is, subject to the terms and conditions of the Modified Development Plan (Second Modification) for the Brush Park Rehabilitation Project recorded at Liber 29551, Page 1902-1947, inclusive, Wayne County Records, which is incorporated herein and made a part hereof by reference, and which prescribes certain land uses, objectives and restrictions approved and adopted by the City Council as Ordinance 24-96 on October 11, 1996. Terms and conditions include, without limitation, the goals of the Rehabilitation Project, off street parking limitations, set back requirements, limitations on signs and on outdoor utility equipment, such as air conditioners, antennas, and the like.

Section 12. Master Community Association. It is anticipated that a Master Community Association may be established to maintain, manage, and operate, own and/or convey community facilities, including, without limitation, a community center building, public alleyways, common drives, entrance ways, and/or other property or community facilities which would be used by members of the Community Association. Additional goals may include, without limitation, the creation and enhancement of a neighborhood group for participation in planned economic, recreational and social activities. Each Co-owner of this Condominium Project would automatically become a member of the Community Association, together with the Co-owners of other Condominium Projects and any owners, tenants and operators of other developments or parcels in the Woodward Place at Brush Park Community (as defined by the Community Association Documents). Each Co-owner would be required to pay periodic assessments as an expense of administration of Woodward Place at Brush Park I Association in the amount determined necessary by the Community Association. Woodward Place at Brush Park I Association and any other development in the Woodward Place at Brush Park Community, in the sole discretion of its respective Board of Directors or, if none, its property owner, may assign any aspect or all of its management and/or administrative duties and responsibilities to the Community Association conditioned upon the acceptance thereof by the Community Association.

ARTICLE XI

AMENDMENT

This Master Deed and the Condominium Subdivision Plan (Exhibit "B" to said Master Deed) may be amended with the consent of sixty-six and two-thirds percent (66-2/3%) of all of the Co-owners in number and in value, except as hereinafter set forth:

Section 1. Modification of Units or Common Elements. No Unit dimension may be modified without the consent of the Co-owner or mortgagee of such Unit nor may the nature or extent of Limited Common Elements or the responsibility for maintenance, repair or replacement thereof be modified in any material way without the written consent of the Co-owner or mortgagee of any Unit to which the same are appurtenant.

Section 2. Mortgagee Consent. Whenever a proposed amendment would materially alter or change the rights of mortgagees generally, then such amendment shall require the approval of sixty-six and two-thirds percent (66-2/3%) of all mortgagees of record, allowing one (1) vote for each mortgage held.

Section 3. By Developer. Prior to one (1) year after expiration of the Construction and Sales Period described in Article III, Section 13 above, the Developer may, without the consent of any Co-owner or any other person, amend this Master Deed and the Condominium Subdivision Plan attached as Exhibit "B" in order to correct survey or other errors made in such documents, and to make such other amendments to such instruments and to the Bylaws attached hereto as Exhibit "A" as have been specifically reserved to the Developer herein, or such other amendments as do not materially affect any rights of any Co-owners or mortgagees in the Condominium, including, but not limited to, amendments for the purpose of facilitating conventional mortgage loan financing for existing or prospective Co-owners and to enable the purchase of such mortgage loans by the Federal Home Loan Mortgage Corporation, the Federal National Mortgage Association and/or any other agency of the Federal government or of the State of Michigan.

Section 4. Change in Percentage of Value. The value of the vote of any Co-owner and corresponding proportion of common expenses assessed against such Co-owner shall not be modified without the written consent of such Co-owner and his mortgagee nor shall the percentage of value assigned to any Unit be modified without like consent, except as provided

in Article V, Section 7(c) of the Bylaws and except as provided in Article V and Article VI hereof.

Section 5. Termination, Vacation, Revocation and Abandonment. The Condominium may not be terminated, vacated, revoked or abandoned without the written consent of the Developer (during the Construction and Sales Period) together with eighty percent (80%) of the non-Developer Co-owners, in number and in value, and as otherwise allowed by law.

Section 6. Developer Approval. During the Construction and Sales Period, Article V, Article VI, Article VII, Article VIII, Article IX, Article X, and this Article XI shall not be amended nor shall the provisions thereof be modified by any other amendment to this Master Deed without the written consent of the Developer. During the time period referenced in the preceding sentence, no other portion of this Master Deed, nor the Bylaws attached hereto as Exhibit "A", nor the Subdivision Plan attached hereto as Exhibit "B" may be amended in any manner so as to materially affect and/or impair the rights of the Developer, unless said amendment has received the prior written consent of the Developer together with the requisite number of affirmative votes. No easements created under the Condominium Documents may be modified or obligations with respect thereto varied without the consent of each owner benefitted thereby.

ARTICLE XII

ASSIGNMENT AND COMPLIANCE


Any or all of the rights and powers granted or reserved to the Developer in the Condominium Documents or by law, including the power to approve or disapprove any act, use or proposed action or any other matter or thing, may be assigned by the Developer to any other entity or to the Association. Any such assignment or transfer shall be made by appropriate instrument in writing duly recorded in the Office of the Wayne County Register of Deeds. In the event that any provision of this Master Deed conflicts with any provision of the Bylaws and Condominium Subdivision Plan, the provisions of the Master Deed shall govern.


WITNESSES:

CHARTER OAK HOMES, INC.,
a Michigan Corporation

By: _____

Bernard Glieberman
Its: President



PATRICIA A. GREEN


ANITA WALTHALL

STATE OF MICHIGAN)
) ss.
COUNTY OF OAKLAND)

On this 21ST day of March, 2000, the foregoing Master Deed was acknowledged before me by Bernard Glibberman, the President of Charter Oak Homes, Inc., a Michigan Corporation, on behalf of said Corporation.

Anja J. Walthall
_____, Notary Public
_____, County, Michigan
My Commission Expires: _____

Master Deed Drafted by:
When Recorded Return to:
ROBERT M. MEISNER, ESQ.
MEISNER & ASSOCIATES, P.C.
30200 Telegraph Road, Suite 467
Bingham Farms, Michigan 48025-4506
(248) 644-4433

Anja J. Walthall
Notary Public, Wayne County, MI
My Commission Expires April 7, 2000
Acting In Oakland County

RMM/MKM \server\BrushPark\Master Deed 3.20.2000

WOODWARD PLACE AT BRUSH PARK I

EXHIBIT "A" TO THE MASTER DEED

BYLAWS

ARTICLE I

ASSOCIATION OF CO-OWNERS

Woodward Place at Brush Park I, a residential Condominium located in the City of Detroit, County of Wayne, State of Michigan, shall be administered by an Association of Co-owners which shall be a nonprofit corporation, hereinafter called the "Association", organized under the applicable laws of the State of Michigan, and responsible for the management, maintenance, operation and administration of the Common Elements, easements and affairs of the Condominium in accordance with the Master Deed, these Bylaws, the Articles of Incorporation, and duly adopted rules and regulations of the Association, and the laws of the State of Michigan. These Bylaws shall constitute both the Bylaws referred to in the Master Deed and required by Section 3(8) of the Act and the Bylaws provided for under the Michigan Nonprofit Corporation Act. Each Co-owner, including the Developer, shall be a member of the Association and no other person or entity shall be entitled to membership. The share of a Co-owner in the funds and assets of the Association cannot be assigned, pledged or transferred in any manner except as an appurtenance to his Unit in the Condominium. A Co-owner selling a Unit shall not be entitled to any refund whatsoever from the Association with respect to any reserve or other asset of the Association. The Association shall keep current copies of the Master Deed, all amendments to the Master Deed and other Condominium Documents for the Condominium available at reasonable hours to Co-owners, prospective purchasers and prospective mortgagees of Units in the Condominium. All Co-owners in the Condominium and all persons using or entering upon or acquiring any interest in any Unit therein or the Common Elements thereof shall be subject to the provisions and terms set forth in the aforesaid Condominium Documents.

ARTICLE II

ASSESSMENTS

All expenses arising from the management, administration and operation of the Association in pursuance of its authority and responsibilities as set forth in the Condominium Documents and the Act shall be levied by the Association against the Units and the Co-owners thereof in accordance with the following provisions:

Section 1. Assessments for Common Elements. All costs incurred by the Association in satisfaction of any liability arising within, caused by, or connected with the Common Elements or the administration of the Condominium shall constitute expenditures affecting the administration of the Condominium, and all sums received as the proceeds of, or pursuant to, a policy of insurance securing the interest of the Co-owners against liabilities or losses arising within, caused by, or connected with the Common Elements or the administration of the Condominium shall constitute receipts affecting the administration of the Condominium within the meaning of Section 54(4) of the Act.

Section 2. Determination of Assessments. Assessments shall be determined in accordance with the following provisions:

- (a) Budget. The Board of Directors of the Association shall establish an annual budget in advance for each fiscal year and such budget shall project all expenses for the forthcoming year which may be required for the proper operation, management and maintenance of the Condominium and any off-site facilities as provided in the Master Deed, including a reasonable allowance for contingencies and reserves and any Community Association dues and expenses as provided in Section 12 hereinbelow. Failure or delay of the Board of Directors to prepare or adopt a budget for any fiscal year shall not constitute a waiver or release in any manner of a Unit Co-owner's obligation to pay the allocable share of the common expenses as herein provided whenever the same shall be determined and, in the absence of any annual budget or adjusted budget, each Unit Co-owner shall continue to pay each monthly or other periodic installment at the monthly or periodic rate established for the previous fiscal year until notified of the monthly or periodic payment which is due more than ten (10) days after such new annual or adjusted budget is adopted. An adequate reserve fund for maintenance, repair and replacement of those Common Elements that must be replaced on a periodic basis shall be established in the budget and must be

funded by regular monthly payments as set forth in Section 3 below rather than by additional or special assessments. At a minimum, the reserve fund shall be equal to ten (10%) percent of the Association's current annual budget on a noncumulative basis. Since the minimum standard required by this Section may prove to be inadequate for this particular Condominium, the Association of Co-owners should carefully analyze the Condominium to determine if a greater amount should be set aside, or if additional reserve funds should be established for other purposes from time to time. The funds contained in such reserve fund shall be used for major repairs and replacements of Common elements. The Board of Directors may establish such other reserve funds as it may deem appropriate from time to time. Upon adoption of an annual budget by the Board of Directors, copies of said budget shall be delivered to each Co-owner and the assessment for said year shall be established based upon said budget, although the delivery of a copy of the budget to each Co-owner shall not affect the liability of any Co-owner for any existing or future assessments. Except as restricted by Article VII, Section 6 hereinbelow, should the Board of Directors at any time determine, in the sole discretion of the Board of Directors: (1) that the assessments levied are or may prove to be insufficient to pay the costs of operation, management, maintenance and capital repair of the Condominium, (2) to provide replacements of existing Common Elements, (3) to provide additions to the Common Elements not exceeding Twenty Five Thousand Dollars (\$25,000.00), in the aggregate, annually, or (4) in the event of emergencies, the Board of Directors shall have the authority to increase the general assessment or to levy such additional or special assessment or assessments without Co-owner approval as it shall deem to be necessary. The Board of Directors shall also have the authority, without Co-owner consent, to levy assessments pursuant to the provisions of Article V, Section 5 hereof. The discretionary authority of the Board of Directors to levy general, additional or special assessments pursuant to this subsection shall rest solely with the Board of Directors for the benefit of the Association and the members thereof, and shall not be enforceable by any creditors of the Association or the members thereof.

- (b) Special Assessments. Except as restricted by Article VII, Section 6 hereinbelow, special assessments, other than those referenced in subsection (a) of this Section 2, may be made by the Board of Directors from time to time and approved by the Co-owners as

hereinafter provided to meet other needs or requirements of the Association, including, but not limited to: (1) assessments for additions to the Common Elements of an aggregate cost exceeding \$25,000.00 per year, (2) assessments to purchase a Unit upon foreclosure of the lien for assessments described in Section 5 hereof, or (3) assessments for any other appropriate purpose not elsewhere herein described. Special assessments referred to in this subsection (b) (but not including those assessments referred to in subsection 2(a) above which may be levied in the sole discretion of the Board of Directors) shall not be levied without the prior approval of more than sixty percent (60%) of all Co-owners, in number and in value. The authority to levy assessments pursuant to this subsection is solely for the benefit of the Association and the members thereof and shall not be enforceable by any creditors of the Association or the members thereof.

Section 3. Apportionment of Assessments; Default in Payment. Unless otherwise provided herein, all assessments levied against the Co-owners to cover expenses of administration shall be apportioned among and paid by the Co-owners in accordance with the percentage of value allocated to each Unit in Article V of the Master Deed, without increase or decrease for the existence of any rights to the use of Limited Common Elements appurtenant to a Unit. Any unusual expenses of administration, as may be determined in the sole discretion of the Board of Directors, which benefit less than all of the Condominium Units in the Condominium may be specially assessed against the Condominium Unit or Condominium Units so benefitted and may be allocated to the benefitted Condominium Unit or Units in the proportion which the percentage of value of the benefitted Condominium Unit bears to the total percentages of value of all Condominium Units so specially benefitted. Annual assessments as determined in accordance with Article II, Section 2(a) above shall be payable by the Co-owners in twelve (12) equal monthly installments, commencing with acceptance of a Deed to, or a land contract purchaser's interest in a Unit, or with the acquisition of fee simple title to a Unit by any other means. The payment of an assessment shall be in default if such assessment, or any part thereof, is not paid to the Association in full on or before the due date for such payment. A late charge in the amount of \$35.00 per month, or such other amount as may be determined by the Board of Directors, effective upon fifteen (15) days notice to the members of the Association, shall be assessed automatically by the Association upon any assessment in default until paid in full. Such late charge shall not be deemed to be a penalty or interest upon the funds due to the Association but is intended to constitute a reasonable estimate of the administrative costs and other damages incurred by the Association in connection with the late payment of assessments. Assessments in default shall bear interest at the rate of seven (7%) percent per annum or such higher rate as may be allowed by law until paid in full. Payments on account of installments of assessments

in default shall be applied first, to any late charges on such installments; second, to costs of collection and enforcement of payment, including reasonable attorney's fees as the Association shall determine in its sole discretion and finally to installments in default in order of their due dates, earliest to latest.

Each Co-owner (whether one or more persons) shall be, and remain, personally liable for the payment of all assessments (including late charges and costs of collection and enforcement of payment) pertinent to his Unit which may be levied while such Co-owner is the owner thereof. In addition to a Co-owner who is also a land contract seller, the land contract purchaser shall be personally liable for the payment of all assessments (including late charges and costs of collection and enforcement of payment) pertinent to the subject Condominium Unit which are levied up to and including the date upon which the land contract seller actually takes possession of the Unit following extinguishment of all rights of the land contract purchaser in the Unit.

Section 4. Waiver of Use or Abandonment of Unit: Uncompleted Repair Work. No Co-owner may exempt himself from liability for his contribution toward the expenses of administration by waiver of the use or enjoyment of any of the Common Elements, or by the abandonment of his Unit, or because of uncompleted repair work, or the failure of the Association to provide services and/or management to the Condominium or to the Co-owner.

Section 5. Enforcement. The Association may enforce collection of delinquent assessments by a suit at law for a money judgment or by foreclosure of the statutory lien that secures payment of assessments, or both in accordance with the Act. Pursuant to Section 139 of the Act, no Co-owner may assert in answer or set-off to a complaint brought by the Association for nonpayment of assessments the fact that the Association or its agents have not provided the services or management to the Co-owner.

Each Co-owner, and every other person who from time to time has any interest in the Condominium, shall be deemed to have granted to the Association the unqualified right to elect to foreclose such lien either by judicial action or by advertisement. The provisions of Michigan law pertaining to foreclosure of mortgages by judicial action and by advertisement, as the same may be amended from time to time, are incorporated herein by reference for the purposes of establishing the alternative procedures to be followed in lien foreclosure actions and the rights and obligations of the parties to such actions. Further, each Co-owner, and every other person who from time to time has any interest in the Condominium, shall be deemed to have authorized and empowered the Association to sell or to cause to be sold the Unit with respect to which the assessment(s) is or are delinquent and to receive, hold and distribute the proceeds of such sale in accordance with the priorities established by applicable law. The Association, acting on behalf of all

Co-owners, may bid in at the foreclosure sale, and acquire, hold, lease, mortgage or convey the Condominium Unit. Each Co-owner of a Unit in the Condominium acknowledges that at the time of acquiring title to such Unit, he was notified of the provisions of this Section and that he voluntarily, intelligently and knowingly waived notice of any proceedings brought by the Association to foreclose by advertisement the lien for nonpayment of assessments and a hearing on the same prior to the sale of the subject Unit.

Notwithstanding the foregoing, neither a judicial foreclosure action nor a suit at law for a money judgment shall be commenced, nor shall any notice of foreclosure by advertisement be published, until the expiration of ten (10) days after mailing, by first class mail, postage prepaid, addressed to the delinquent Co-owner(s) at his or their last known address of a written notice that one or more installments of the annual assessment and/or a portion or all of a special or additional assessment levied against the pertinent Unit is or are delinquent and that the Association may invoke any of its remedies hereunder if the default is not cured within ten (10) days after the date of mailing. Such written notice shall be accompanied by a written Affidavit of an authorized representative of the Association that sets forth (i) the Affiant's capacity to make the Affidavit, (ii) the statutory and other authority for the lien, (iii) the amount outstanding (exclusive of interest, costs, attorney fees and future assessments), (iv) the legal description of the subject Unit(s), and (v) the name(s) of the Co-owner(s) of record. Such Affidavit shall be recorded in the office of the Register of Deeds in the County in which the Condominium is located prior to commencement of any foreclosure proceeding, but it need not have been recorded as of the date of mailing as aforesaid. If the delinquency is not cured within the ten (10) day period, the Association may take such remedial action as may be available to it hereunder or under Michigan law. In the event the Association elects to foreclose the lien by advertisement, the Association shall so notify the Co-owner and shall inform the Co-owner that he may request a judicial hearing by bringing suit against the Association.

The expenses incurred in collecting unpaid assessments, including interest, costs, actual attorney's fees (not limited to statutory fees) and advances for taxes or other liens paid by the Association to protect its lien, shall be chargeable to the Co-owner in default and shall be secured by the lien on his Unit. In the event of default by any Co-owner in the payment of any installment of the annual assessment levied against his Unit, and/or in the event of default by any Co-owner in the payment of any installment and/or portion of any additional or special assessment levied against his Unit, or any other obligation of a Co-owner which, according to these Bylaws, may be assessed and collected from the responsible Co-owner in the manner provided in Article II hereof, the Association shall have the right to declare all unpaid installments of the annual assessment for the applicable fiscal year (and for any future fiscal year in which said delinquency continues) and/or all unpaid portions or installments of the additional or special assessment, if applicable, immediately due and payable. The Association also may discontinue the

furnishing of any utility or other services to a Co-owner in default upon seven (7) days written notice to such Co-owner of its intention to do so. A Co-owner in default shall not be entitled to utilize any of the General Common Elements of the Condominium, shall not be entitled to vote at any meeting of the Association, or sign any petition for any purpose prescribed by the Condominium Documents or by law, and shall not be entitled to run for election or serve as a director or be appointed or serve as an officer of the Association so long as such default continues; provided, however, this provision shall not operate to deprive any Co-owner of ingress or egress to and from his Unit. In a judicial foreclosure action, a receiver may be appointed to collect a reasonable rental for the Unit from the Co-owner thereof or any persons claiming under him as provided by the Act.

Section 6. Liability of Mortgagee. Notwithstanding any other provisions of the Condominium Documents, the holder of any first mortgage covering any Unit in the Condominium which comes into possession of the Unit pursuant to the remedies provided in the mortgage or by deed (or assignment) in lieu of foreclosure, or any purchaser at a foreclosure sale in regard to said first mortgage, shall take the property free of any claims for unpaid assessments or charges against the mortgaged Unit which accrue prior to the time such holder comes into possession of the Unit (except for claims for a pro rata share of such assessments or charges resulting from a pro rata reallocation of such assessments or charges to all Units including the mortgaged Unit).

Section 7. Developer's Responsibility For Assessments. The Developer of the Condominium, although a member of the Association, shall not be responsible at any time for payment of the Association assessments, except with respect to completed and occupied Units that it owns. A completed Unit is one with respect to which a Certificate of Occupancy has been issued by the City of Detroit. Certificates of Occupancy may be obtained by the Developer at such times prior to actual occupancy as the Developer, in its discretion, may determine. An occupied Unit is one which is occupied as a residence. The Developer shall independently pay all direct costs of maintaining completed Units for which it is not required to pay Association assessments and shall not be responsible for any payments whatsoever to the Association in connection with such Units. For instance, the only expense presently contemplated that the Developer might be expected to pay is a pro rata share of snow removal and other maintenance from time to time as well as a pro rata share of any administrative costs which the Association might incur from time to time. Any assessments levied by the Association against the Developer for other purposes shall be void without Developer's consent. The Developer shall not be responsible at any time for payment of Condominium assessments or payment of any expenses whatsoever with respect to unbuilt Units notwithstanding the fact that such unbuilt Units may have been included in the Master Deed. Notwithstanding the foregoing, the Developer shall be responsible to fund any deficit or shortage of the Association arising prior to the date of the First Annual Meeting resulting from the Developer's responsibility for assessments, as provided in this Section. The Developer shall, in no event, be liable for any assessment

levied in whole or in part to purchase any Unit or to finance any litigation or other claims against the Developer, its directors, officers, agents, principals, assigns, affiliates and/or the first Board of Directors of the Association or any directors of the Association appointed by the Developer, or any cost of investigating and preparing such litigation or claim or any similar or related costs.

Section 8. Property Taxes and Special Assessments. All property taxes and special assessments levied by any public taxing authority shall be assessed in accordance with Section 131 of the Act.

Section 9. Personal Property Tax Assessment of Association Property. The Association shall be assessed as the person or entity in possession of any tangible personal property of the Condominium owned or possessed in common by the Co-owners, and personal property taxes based thereon shall be treated as expenses of administration.

Section 10. Construction Lien. A construction lien otherwise arising under Act No. 497 of the Michigan Public Acts of 1980, as amended, shall be subject to Section 132 of the Act.

Section 11. Statement as to Unpaid Assessments. Pursuant to the provisions of the Act, the purchaser of any Condominium Unit may request a statement of the Association as to the outstanding amount of any unpaid Association assessments thereon, whether annual, additional or special, and related collection costs. Upon written request to the Association, accompanied by a copy of the executed purchase agreement pursuant to which the purchaser holds the right to acquire the Unit, the Association shall provide a written statement of such unpaid assessments and related collection or other costs as may exist or a statement that none exist, which statement shall be binding upon the Association for the period stated therein. Upon the payment of that sum within the period stated, the Association's lien for assessments as to such Unit shall be deemed satisfied; provided, however, that the failure of a purchaser to request such statement at least five (5) days prior to the closing of the purchase of such Unit shall render any unpaid assessments together with interest, costs, and attorneys' fees incurred in the collection thereof, and the lien securing same fully enforceable against such purchaser and the Unit itself, to the extent provided by the Act. Under the Act, unpaid assessments constitute a lien upon the Unit and the proceeds of sale thereof prior to all claims except real property taxes and first mortgages of record having priority. The Association may charge such reasonable amounts for preparation of such a statement as the Association shall, in its discretion, determine.

Section 12. Assessments for Community Association. Community Association assessments will also be levied against each Condominium Unit under the terms and provisions of a proposed Mutual Declaration of Restrictions, Bylaws and/or other

Community Association Documents. Such assessment, which is to be included as part of the Association's annual budget, together with any additional or special assessment levied by the Community Association, shall be paid to the Association in such monthly or periodic installments as it shall specify from time to time, which portions of same the Association shall then remit to the Community Association as required by the Mutual Declaration of Restrictions, Bylaws and/or other Community Association Documents, as may be amended from time to time. Such assessments shall be a lien on the Condominium Unit subject to all remedies for default as are provided in these Bylaws and/or in the Mutual Declaration of Restrictions, including, without limitation, the levy of late charges, incurrence of interest, acceleration of the annual assessment, and suit at law for a money judgment or foreclosure of lien, among other remedies set forth therein and/or in the Bylaws of the Community Association.

Section 13. Initial Working Capital Account. To establish an initial working capital account for the Association, a first time purchaser of a Condominium Unit from the Developer, at the time of closing, shall pay the Association a sum equal to two (2) monthly Association assessments, which sum shall be nonrefundable.

ARTICLE III

ARBITRATION

Section 1. Scope and Election. Disputes, claims or grievances arising out of or relating to the interpretation or the application of the Condominium Documents, or any disputes, claims or grievances arising among or between Co-owners, or between a Co-owner or Co-owners and the Association shall, upon the election and written consent of the parties to any such disputes, claims or grievances, and written notice to the Association, if applicable, be submitted to arbitration and the parties thereto shall accept the arbitrators' decision as final and binding; provided that no question affecting the claim of title of any person to any fee or life estate in real estate is involved. The Commercial Arbitration Rules of the American Arbitration Association as amended and in effect from time to time hereafter shall be applicable to any such arbitration. Any agreement to arbitrate pursuant to the provisions of this Article III, Section 1 shall include an agreement between the parties that the judgment of any Circuit Court of the State of Michigan may be rendered upon any award rendered pursuant to such arbitration.

Section 2. Judicial Relief. In the absence of the election and written consent of the parties pursuant to Section 1 above, no Co-owner or the Association shall be precluded from petitioning the Courts to resolve any such disputes, claims or grievances.

Section 3. Election of Remedies. Election by the parties to any such disputes, claims or grievances to submit such disputes, claims or grievances to arbitration shall preclude such parties from litigating such disputes, claims or grievances in the Courts.

Section 4. Co-owner Approval for Civil Actions Against Developer and First Board of Directors. Any civil action proposed by the Board of Directors on behalf of the Association to be initiated against the Developer, its agents or assigns, and/or the First Board of Directors of the Association or other Developer-appointed Directors, for any reason, shall be subject to approval by a vote of sixty-six and two-thirds percent (66 $\frac{2}{3}$ %) of all Co-owners, in number and in value, and notice of such proposed action must be given in writing to all Co-owners in accordance with Article VII hereinbelow. Such vote may only be taken at a meeting of the Co-owners and no proxies or absentee ballots shall be permitted to be used, notwithstanding the provisions of Article VII hereinbelow.

ARTICLE IV

INSURANCE

Section 1. Extent of Coverage. The Association shall carry a standard "all risk" insurance policy, which includes, among other things, fire and extended coverage, vandalism and malicious mischief and liability insurance, and worker's compensation insurance, if applicable, pertinent to the ownership, use and maintenance of the Common Elements of the Condominium, and such insurance, other than title insurance, shall be carried and administered in accordance with the following provisions:

- (a) Responsibilities of Association and of Co-owners. All such insurance shall be purchased by the Association for the benefit of the Association, and the Co-owners and their mortgagees, as their interests may appear, and provision shall be made for the issuance of certificates of mortgagee endorsements to the mortgagees of Co-owners. Each Co-owner shall obtain insurance coverage at his own expense upon his Unit. It shall be each Co-owner's responsibility to determine by personal investigation or from his own insurance advisor the nature and extent of insurance coverage adequate to recompense him for his foreseeable losses and thereafter to obtain insurance coverage for his personal property and any additional fixtures, equipment and trim (as referred to in subsection (b) below) located within his Unit or elsewhere on the Condominium and for his personal liability for occurrences within his Unit or upon Limited Common Elements appurtenant to his Unit and also for alternative

living expense in the event of fire, and the Association shall have absolutely no responsibility for obtaining such coverages. Each Co-owner shall file a copy of such insurance policy, or policies, including all endorsements thereon, or, in the Association's discretion, certificates of insurance or other satisfactory evidence of insurance, with the Association in order that the Association may be assured that such insurance coverage is in effect. The Association, as to all policies which it obtains, and all Co-owners, as to all policies which they obtain, shall use their best efforts to see that all property and liability insurance carried by the Association or any Co-owner shall contain appropriate provisions whereby the insurer waives its right of subrogation as to any claims against any Co-owner or the Association.

- (b) Insurance of Common Elements and other Property. All Common Elements of the Condominium shall be insured against fire and other perils covered by a standard extended coverage endorsement, in an amount equal to the current insurable replacement value, excluding foundation and excavation costs, as determined annually by the Board of Directors of the Association in consultation with the Association's insurance carrier and/or its representatives in light of commonly employed methods for the reasonable determination of replacement costs. Such coverage shall be effected upon an agreed-amount basis for the entire Condominium with appropriate inflation riders in order that no co-insurance provisions shall be invoked by the insurance carrier in a manner that will cause loss payments to be reduced below the actual amount of any loss (except in the unlikely event of total Project destruction if the insurance proceeds failed, for some reason, to be equal to the total cost of replacement). The Association, at the sole discretion of the Board of Directors, may opt to obtain such other insurance coverage for any other property or purpose for which it shall deem necessary, including, without limitation, for any off-site property for which the Association bears maintenance, repair and replacement responsibility. All information in the Association's records regarding insurance coverage shall be made available to all Co-owners upon request and reasonable notice during normal business hours so that Co-owners shall be enabled to judge the adequacy of coverage and, upon the taking of due Association procedures, to direct the Board at a properly constituted meeting, to change the nature and extent of any applicable coverages, if so determined. Upon such annual re-evaluation and effectuation of coverage, the Association shall notify

all Co-owners of the nature and extent of all changes in coverages. Such coverage shall also include interior walls within any Unit and the pipes, wires, conduits and ducts contained therein and shall further include all fixtures, equipment and trim within a Unit which were furnished with the Unit as standard items in accord with the plans and specifications thereof as are on file with the City (or such replacements thereof as do not exceed the cost of such standard items). It shall be each Co-owner's responsibility to obtain insurance coverage for all fixtures, equipment, trim and other items or attachments within the Unit or any Limited Common Elements appurtenant thereto which were installed in addition to said standard items (or as replacements for such standard items to the extent that replacement cost exceeded the original cost of such standard items), including, without limitation, skylights and entertainment centers, whether installed originally by the Developer or subsequently by the Co-owner, and the Association shall have no responsibility whatsoever for obtaining such coverage unless agreed specifically and separately between the Association and the Co-owner in writing; provided, however, that any such agreement between the Association and the Co-owner shall provide that any additional premium cost to the Association attributable thereto shall be assessed to and borne solely by said Co-owner and collected as part of the assessments against said Co-owner under Article II hereof. This provision shall not preclude the Association from obtaining such coverage on its own initiative.

- (c) Premium Expenses. All premiums on insurance purchased by the Association pursuant to these Bylaws shall be expenses of administration.
- (d) Proceeds of Insurance Policies. Proceeds of all insurance policies owned by the Association shall be received by the Association, held in a separate account and distributed to the Association, and the Co-owners and their mortgagees as their interests may appear; provided, however, whenever repair or reconstruction of the Condominium shall be required as provided in Article V of these Bylaws, the proceeds of any insurance received by the Association as a result of any loss requiring the repair or reconstruction shall be applied for such repair or reconstruction and in no event shall hazard insurance proceeds be used for any purpose other than repair, replacement or reconstruction of the Condominium unless all of the

institutional holders of first mortgages on Units in the Condominium have given their prior written approval.

Section 2. Authority of Association to Settle Insurance Claims. Each Co-owner, by ownership of a Unit in the Condominium, shall be deemed to appoint the Association as his true and lawful attorney-in-fact to act in connection with all matters concerning the maintenance of fire and extended coverage, vandalism and malicious mischief, liability insurance and workers' compensation insurance, if applicable, pertinent to the Condominium, his Unit and the Common Elements appurtenant thereto with such insurer as may, from time to time, provide such insurance for the Condominium. Without limitation on the generality of the foregoing, the Association as said attorney shall have full power and authority to purchase and maintain such insurance, to collect and remit premiums therefor, to collect proceeds and to distribute same to the Association, the Co-owners and respective mortgagees, as their interests may appear (subject always to the Condominium Documents), to execute releases of liability and to execute all documents and to do all things on behalf of such Co-owners and the Condominium as shall be necessary or convenient to the accomplishment of the foregoing.

ARTICLE V

RECONSTRUCTION OR REPAIR

Section 1. Responsibility for Reconstruction or Repair. In the event any part of the Condominium property shall be damaged, the determination of whether or not it shall be reconstructed or repaired shall be made in the following manner:

- (a) Partial Damage. In the event the damaged property is a Common Element or a Unit, the property shall be rebuilt or repaired if any Unit in the Condominium is tenantable, unless it is determined by unanimous vote of all of the Co-owners in the Condominium that the Condominium shall be terminated and each institutional holder of a first mortgage lien on any Unit in the Condominium has given its prior written approval for such termination.
- (b) Total Destruction. In the event the Condominium is so damaged that no Unit is tenantable, the damaged property shall not be rebuilt and the Condominium shall be terminated, unless eighty percent (80%) or more of all of the Co-owners, in number and in value, agree to reconstruction by vote or in writing within ninety (90) days after the destruction and such termination shall also have received the

approval of at least fifty one percent (51%) of those holders of first mortgages on Condominium Units.

Section 2. Repair in Accordance With Master Deed, Etc. Any such reconstruction or repair shall be substantially in accordance with the Master Deed and the plans and specifications for the Condominium to a condition as comparable as possible to the condition existing prior to damage unless the Co-owners shall unanimously decide otherwise.

Section 3. Co-owner and Association Responsibilities. In the event the damage is only to a part of a Unit or Common Element which is the responsibility of a Co-owner to maintain and repair, it shall be the responsibility of the Co-owner to repair such damage in accordance with Article IV, Section 3 of the Master Deed, and in accordance with Section 4 hereof. In all other cases, the responsibility for reconstruction and repair shall be that of the Association in accordance with Section 5 of this Article V.

Section 4. Co-owner Responsibility for Repair. Each Co-owner shall be responsible for the reconstruction, repair and maintenance of skylights, if any, windows and doors, and storm and screen windows and doors, if any, appurtenant to his Unit, and of the interior of his Unit, including, but not limited to wall covering (i.e. wallpaper, paneling, etc.), wall attachments (i.e. entertainment centers, shelving, etc.), floor covering (i.e. carpeting, tile, hardwood, etc.), window shades, draperies, interior walls (but not any General Common Elements therein which are otherwise designated as the responsibility of the Association in Article IV, Section 3 of the Master Deed), interior trim, furniture, light fixtures and all appliances (including their hoses or other apparatuses), whether free-standing or built-in. In the event that damage to interior walls within a Co-owner's Unit, or to pipes, wire, conduits, ducts or other Common Elements therein, or to any fixtures, equipment and trim which are standard items within a Unit is covered by insurance held by the Association, then the reconstruction or repair shall be the responsibility of the Association in accordance with Section 5 of this Article V. If any other interior portion of a Unit is covered by insurance held by the Association for the benefit of the Co-owner, the Co-owner shall be entitled to receive the proceeds of insurance relative thereto and if there is a mortgagee endorsement, the proceeds shall be payable to the Co-owner and the mortgagee jointly. In the event of substantial damage to or destruction of any Unit or any part of the Common Elements, the Association promptly shall so notify each institutional holder of a first mortgage lien on any of the Units in the Condominium.

Section 5. Association Responsibility for Repair. Except as provided in Section 4 hereof, the Association shall be responsible for the maintenance, repair and reconstruction of the Common Elements (except as specifically otherwise provided in the Master Deed). In no event shall the Association be responsible for any damage to the contents of a Condominium Unit and/or any personal property of the Co-owner, also

including, without limitation, entertainment centers (whether attached or stand alone items). Immediately after a casualty causing damage to property for which the Association has the responsibility of maintenance, repair and/or reconstruction, the Association shall obtain reliable and detailed estimates of the cost to place the damaged property in a condition as good as that existing before the damage. If the proceeds of insurance are not sufficient to defray the estimated costs of reconstruction or repair required to be performed by the Association, or if at any time during such reconstruction or repair, or upon completion of such reconstruction or repair, the funds for the payment of the costs thereof are insufficient, assessments shall be made against all Co-owners, except as may otherwise be permitted in the Bylaws, for the cost of reconstruction or repair of the damaged property in sufficient amounts to provide funds to pay the estimated or actual cost of repair, which may be collected in accordance with Article II herein. This provision shall not be construed to require replacement of mature trees and vegetation with equivalent trees or vegetation

Section 6. Timely Reconstruction and Repair. If damage to Common Elements or a Unit adversely affects the appearance of the Condominium, the Association or Co-owner responsible for the reconstruction, repair and/or maintenance thereof shall proceed with replacement of the damaged property without delay, and shall complete such replacement within six (6) months after the date of the occurrence which caused damage to the property.

Section 7. Eminent Domain. Section 133 of the Act and the following provisions shall control upon any taking by eminent domain:

- (a) Taking of Entire Unit. In the event of any taking of an entire Unit by eminent domain, the award for such taking shall be paid to the owner of such Unit and the mortgagee thereof, as their interests may appear. After acceptance of such award by the owner and his mortgagee, they shall be divested of all interest in the Condominium. In the event that any condemnation award shall become payable to any Co-owner whose Unit is not wholly taken by eminent domain, then such award shall be paid by the condemning authority to the Co-owner and his mortgagee, as their interests may appear.
- (b) Taking of Common Elements. If there is any taking of any portion of the Condominium other than any Unit, the condemnation proceeds relative to such taking shall be paid to the Co-owners and their mortgagees in proportion to their respective interests in the Common Elements and the affirmative vote of more than fifty percent (50%) of all of the Co-owners, in number and in value, shall determine whether

to rebuild, repair or replace the portion so taken or to take such other action as they deem appropriate.

- (c) Continuation of Condominium After Taking. In the event the Condominium continues after taking by eminent domain, then the remaining portion of the Condominium shall be resurveyed and the Master Deed amended accordingly, and, if any Unit shall have been taken, then Article V of the Master Deed shall also be amended to reflect such taking and to proportionately readjust the percentages of value of the remaining Co-owners based upon the continuing value of the Condominium of one hundred (100%) percent. Such amendment may be effected by an officer of the Association duly authorized by the Board of Directors without the necessity of execution or specific approval thereof by any Co-owner.
- (d) Notification of Mortgagees. In the event any Unit in the Condominium, or any portion thereof, or the Common Elements or any portion thereof, is made the subject matter of any condemnation or eminent domain proceeding or is otherwise sought to be acquired by a condemning authority, the Association promptly shall so notify each institutional holder of a first mortgage lien on any of the Units in the Condominium.

Section 8. Mortgages Held By FHLMC; Other Institutional Holders. In the event any mortgage in the Condominium is held by the Federal Home Loan Mortgage Corporation ("FHLMC") then, upon request therefor by FHLMC, the Association shall give it written notice at such address as it may, from time to time, direct of any loss to or taking of the Common Elements of the Condominium if the loss or taking exceeds \$10,000.00 in amount or if damage to a Condominium Unit covered by a mortgage purchased in whole or in part by FHLMC exceeds \$1,000.00. The Association shall provide such other reasonable notice as may be required, from time to time, by other institutional holders of mortgages upon Units.

Section 9. Priority of Mortgagee Interests. Nothing contained in the Condominium Documents shall be construed to give a Condominium Unit owner, or any other party, priority over any rights of first mortgagees of Condominium Units pursuant to their mortgages in the case of a distribution to Condominium Unit owners of insurance proceeds or condemnation awards for losses to or a taking of Condominium Units and/or Common Elements.

ARTICLE VI

RESTRICTIONS

Section 1. Residential Use. No Unit in the Condominium shall be used for other than residential purposes and the Common Elements shall only be used for purposes consistent with those set forth in this Section 1. Timesharing and/or interval ownership is prohibited. No residential Unit shall be used for commercial or business purposes; provided, however, that this shall not be deemed to ban a Co-owner from operating a home-based business which does not have any on-site employees other than Unit residents, does not produce odors, noises, or other affects noticeable outside of the Unit, and does not involve the manufacture of goods or sale of goods from inventory. A child care facility licensed by the State of Michigan shall be permitted to the extent that it complies with any laws governing same. The Association may also provide a Unit or a Common Element to be used by a janitor, or resident manager, as the case may be. The provisions of this Section shall not be construed to prohibit a Co-owner from maintaining a personal professional library, keeping personal, professional or business records or handling personal business or professional telephone calls in that Co-owner's Unit.

Section 2. Leasing and Rental.

- (a) Right to Lease. A Co-owner may lease his Unit for the same purposes set forth in Section 1 of this Article VI; provided that written approval of such lease transaction is submitted to the Board of Directors of the Association in the manner specified in subsection (b) below. Notwithstanding anything herein to the contrary, a Condominium Unit may not be leased if such lease would violate subsection (b) below. No Co-owner shall lease less than an entire Unit in the Condominium and no tenant shall be permitted to occupy except under a written lease, the initial term of which is at least twelve (12) months, unless specifically approved in writing by the Association. Such written lease shall (i) require the lessee to comply with the Condominium Documents and rules and regulations of the Association; (ii) provide that failure to comply with the Condominium Documents and rules and regulations constitutes a default under the lease, and (iii) provide that the Board of Directors has the power to terminate the lease or to institute an action to evict the tenant and for money damages after fifteen (15) days prior written notice to the Condominium Unit Co-owner, in the event of a default by the tenant in the performance of the lease. The Board of Directors may suggest or require a standard form lease for use by Unit Co-owners. Each Co-owner of a Condominium Unit shall, promptly following the

execution of any lease of a Condominium Unit, forward a conformed copy thereof to the Board of Directors. Under no circumstances shall transient tenants be accommodated. "Transient tenant" is someone who occupies a Unit for less than the minimum period required above regardless of whether or not compensation is paid. The terms of all leases, occupancy agreements and occupancy arrangements shall incorporate, or be deemed to incorporate, all of the provisions of the Condominium Documents. Tenants and nonCo-owner occupants shall comply with all of the conditions of the Condominium Documents and all leases, rental agreements, and occupancy agreements shall so state. The Developer may lease any number of Units in the Condominium and for such term(s) as it, in its discretion, may elect.

- (b) Limitation on Number of Units That Can be Leased. In order to comply with applicable requirements and/or guidelines of the secondary mortgage market and/or for other operational considerations, the number of Condominium Units that may be leased at any one time in the Condominium shall not exceed thirty (30%) percent of the total number of Units in the Condominium Project. In addition, the provisions of this Section 2(b) shall not apply to a lender in possession of a Condominium Unit by reason of foreclosure or deed in lieu of foreclosure nor shall these provisions apply to an heir or devisee of a Co-owner who obtains title to the Condominium Unit as a result of the death of a Co-owner. The Board of Directors in reviewing proposed lease transactions in accordance with the provisions of this Section 2 shall be responsible for obtaining compliance with the provisions of this Section 2(b) and may adopt such reasonable rules and regulations to insure that the restrictions contained in this Section 2(b) are applied in an equitable manner.
- (c) Leasing Procedures. A Co-owner, including the Developer, desiring to rent or lease a Unit shall disclose that fact in writing to the Association at least ten (10) days before presenting a lease form to a potential lessee of the Unit and, at the same time, shall supply the Association with a copy of the exact lease form for its review for its compliance with the Condominium Documents. Co-owners who do not live in the Unit they own must keep the Association informed of their current correct address and phone number(s). If the Developer desires to rent Units before the Transitional Control Date, it shall notify either the Advisory Committee or each Co-owner in writing. The Board of Directors may charge such reasonable administrative fees for reviewing, approving, and monitoring lease transactions in

accordance with this Article VI, Section 2 as the Board, in its discretion, may establish. Any such administrative fees shall be assessed to and collected from the leasing Co-owner in the same manner as the collection of assessments under Article II hereof. This provision shall also apply to occupancy agreements.

- (d) Violation of Condominium Documents by Tenants or NonCo-owner Occupants. If the Association determines that the tenant or nonCo-owner occupant has failed to comply with the conditions of the Condominium Documents, the Association shall take the following action:
- (1) The Association shall notify the Co-owner by certified mail advising of the alleged violation by the tenant or nonCo-owner occupant.
 - (2) The Co-owner shall have fifteen (15) days after receipt of such notice to investigate and correct the alleged breach by the tenant or nonCo-owner occupant or advise the Association that a violation has not occurred.
 - (3) If after fifteen (15) days the Association believes that the alleged breach is not cured or may be repeated, it may institute on its own behalf or derivatively by the Co-owners on behalf of the Association, if it is under the control of the Developer, an action for eviction against the tenant or nonCo-owner occupant and simultaneously for money damages in the same action against the Co-owner and tenant or nonCo-owner occupant for breach of the conditions of the Condominium Documents. The relief set forth in this subsection may be by summary proceeding. The Association may hold both the tenant or nonCo-owner occupant and the Co-owner liable for any damages caused by the Co-owner or tenant or nonCo-owner occupant in connection with the Condominium Unit or the Condominium and for actual legal fees and costs incurred by the Association in connection with legal proceedings hereunder.
- (e) Arrearage in Condominium Assessments. When a Co-owner is in arrearage to the Association for assessments, the Association may give written notice of the arrearage to a tenant or nonCo-owner

occupant occupying a Co-owner's Condominium Unit under a lease, rental or occupancy agreement and the tenant or nonCo-owner occupant, after receiving the notice, shall deduct from rental payments due the Co-owner the arrearage and future assessments as they fall due and pay them to the Association. The deductions shall not be a breach of the rental agreement, lease or occupancy agreement by the tenant or nonCo-owner occupant. The form of lease used by any Co-owner shall explicitly contain the foregoing provisions.

Section 3. Alterations and Modifications of Units and Common Elements.

- (a) No Co-owner shall make alterations in exterior appearance or make structural modifications to his Unit (including interior walls through or in which there exist easements for support or utilities) or make changes in any of the Common Elements, Limited or General, without the express written approval of the Developer during the Construction and Sales Period, and, thereafter, the Board of Directors (which approval shall be in recordable form), including, without limitation, exterior painting, lights, aerials or antennas (except those antennas referred to in Section 3(b) below), awnings, doors, shutters, newspaper holders, mailboxes, hot tubs and jacuzzis, basketball backboards or other exterior attachments or modifications, nor shall any Co-owner damage or make modifications or attachments to walls between Units which in any way impair sound conditioning provisions. Notwithstanding having obtained such approval by the Board of Directors and of the Developer, if required, the Co-owner shall obtain any required building permits and shall, otherwise, comply with all building requirements of the City, and, as further described in Article X, Sections 10 and 11 of the Master Deed, the requirements of the Brush Park Historic District restrictions and of the Brush Park Rehabilitation Project (Second) Modified Development Plan. The Board may only approve such modifications as do not impair the soundness, safety, utility or appearance of the Condominium Project. No attachment, appliance or other item may be installed which is designed to kill or repel insects or other animals by light or humanly audible sound. Neither the Association, the Developer, or any agent thereof, shall be liable to any person or entity for mistake in judgment, negligence or nonfeasance arising out of or in connection with the approval or disapproval or failure to approve any such plans, specifications and plot plan. No action shall be brought or maintained by anyone whatsoever against the Association, the Developer, or any

agent thereof, for or on account of his or her failure to bring any action for any breach of these covenants.

- (b) Notwithstanding the provisions of Section 3(a) above, the following three (3) types and sizes of antennas may be installed in the Unit or on limited common element areas for which the Co-owner has direct or indirect ownership and exclusive use or control, subject to the provisions of this Section, any written rules and regulations promulgated by the Board of Directors of the Association under Article VI, Section 12 of these Bylaws, and subject to the Brush Park Historic District preservation exception discussed at the end of this subsection (b): (1) Direct broadcast satellite antennas ("Satellite Dishes") one meter or less in diameter; (2) Television broadcast antennas of any size; and (3) Multi-point distribution service antennas (sometimes called wireless cable or MDS antennas) one meter or less in diameter. Antenna installation on general common element areas is prohibited, unless established by the Association in its sole discretion as provided below. The rules and regulations promulgated by the Board of Directors governing installation, maintenance or use of antennas shall not impair reception of an acceptable quality signal, unreasonably prevent or delay installation, maintenance or use of an antenna, or unreasonably increase the cost of installing, maintaining or using an antenna. Such rules and regulations may provide for, among other things, placement preferences, screening and camouflaging or painting of antennas. Such rules and regulations may contain exceptions or provisions related to safety, provided that the safety rationale is clearly articulated therein. Antenna masts, if any, may be no higher than necessary to receive acceptable quality signals, and may not extend more than twelve (12) feet above the roofline without preapproval, due to safety concerns. A Co-owner desiring to install an antenna must notify the Association prior to installation by submitting a notice in the form prescribed by the Association. If the proposed installation complies with this Section 3(b) and all rules and regulations regarding installation and placement of antennas, installation may begin immediately; if the installation will not comply, or is in any way not routine in accordance with this Section and the rules and regulations, then the Association and Co-owner shall meet promptly and within seven (7) days after receipt of the notice by the Association, if possible, to discuss the installation. The Association may prohibit Co-owners from installing the aforementioned satellite dishes and/or antennas if the Association provides the Co-owner(s) with access to a central antenna facility that

does not impair the viewers' rights under Section 207 of the Telecommunications Act of 1996 ("the Act") and the Federal Communication Commission ("FCC") rules under the Act. This Section is intended to comply with the rule governing antennas adopted by the FCC effective October 14, 1996, as amended by FCC Orders released September 25, 1998 and November 20, 1998, and is subject to review and revision to conform to any changes in the content of the FCC rules or the Telecommunications Act of 1996, and this Section may be modified through rules and regulations promulgated by the Board of Directors pursuant to Section 11 of this Article VI. Notwithstanding anything to the contrary in this subsection (b), if the Brush Park Historic District is listed or becomes eligible for listing on the National Register of Historic Places, restrictions on Satellite Dishes, antennas or MDS antennas may be imposed if such restrictions are necessary to preserve the Brush Park Historic District only to such extent as are needed to ensure the historic preservation goal. Such restrictions, however, shall not impose any greater restriction on Satellite Dishes, antennas or MDS antennas than would be applied to other modern structures at the Condominium that are comparable in size, weight and appearance and to which the Association's regulations would normally apply.

- (c) The Co-owner shall be responsible for the maintenance and repair of any such modification or improvement. In the event that the Co-owner fails to maintain and/or repair said modification or improvement to the satisfaction of the Association, the Association may undertake to maintain and/or repair same and assess the Co-owner the costs thereof and collect same from the Co-owner in the same manner as provided for the collection of assessments in Article II hereof. The Co-owner shall indemnify and hold the Association harmless from and against any and all costs, damages, and liabilities incurred in regard to said modification and/or improvement and (except with respect to antennas referred to in Section 3(b) above) shall be obligated to execute a Modification Agreement, if requested by the Association, as a condition for approval of such modification and/or improvement. No Co-owner shall in any way restrict access to any plumbing, water line, water line valves, water meter, sprinkler system valves, fire suppression system, or any element which affects an Association responsibility in any way. Should access to any facilities of any sort be required, the Association may remove any coverings or attachments of any nature that restrict such access and will have no responsibility for repairing, replacing or

reinstalling any materials, whether or not installation thereof has been approved hereunder, that are damaged in the course of gaining such access, nor shall the Association be responsible for monetary damages of any sort arising out of actions taken to gain necessary access.

Section 4. Activities. No immoral, improper, unlawful or offensive activity shall be carried on in any Unit or upon the Common Elements, Limited or General, nor shall anything be done which may be or become an annoyance or a nuisance to the Co-owners of the Condominium. No unreasonably noisy activity shall occur in or on the Common Elements or in any Unit at any time. No Co-owner shall do or permit anything to be done or keep or permit to be kept in his Unit or on the Common Elements anything that will increase the rate of insurance on the Condominium without the written approval of the Association, and each Co-owner shall pay to the Association the increased cost of insurance premiums resulting from any such activity or the maintenance of any such condition even if approved. Activities which are deemed offensive and are expressly prohibited include, but are not limited to, the following: any activity involving the use of firearms, air rifles, pellet guns, b-b guns, bows and arrows, sling shots, illegal fireworks, or other similar dangerous weapons, projectiles or devices.

Section 5. Pets. No animal, including household pets, shall be maintained by any Co-owner unless specifically approved in writing by the Association, except that a Co-owner may maintain either one (1) domesticated dog or one (1) domesticated cat in his Condominium Unit. No animal may be kept or bred for any commercial purpose. Any animal shall have such care and restraint so as not to be obnoxious or offensive on account of noise, odor or unsanitary conditions. No animal may be permitted to run loose at any time upon the Common Elements and any animal shall at all times be leashed and attended in person by some responsible person while on the Common Elements, Limited or General. The Board of Directors may, in its discretion, designate certain portions of the General Common Elements of the Project wherein such animals may be walked and/or exercised and the Board of Directors may, in its discretion, designate certain portions of the General Common Elements of the Condominium wherein dog runs may be constructed. Nothing herein contained shall be construed to require the Board of Directors to so designate a portion of the General Common Elements for the walking and/or exercising of animals and/or for the construction of dog runs. No savage or dangerous animal shall be kept and any Co-owner who causes any animal to be brought or kept upon the premises of the Condominium shall indemnify and hold harmless the Association for any loss, damage or liability (including costs and attorney fees) which the Association may sustain as a result of the presence of such animal on the premises, whether or not the Association has given its permission therefor, and the Association may assess and collect from the responsible Co-owner such losses and/or damages in the manner provided in

Article II hereof. Each Co-owner shall be responsible for collection and disposition of all fecal matter deposited by any pet maintained by such Co-owner. No dog which barks and can be heard on any frequent or continuing basis shall be kept in any Unit or on the Common Elements. The Association may charge all Co-owners maintaining animals a reasonable additional assessment to be collected in the manner provided in Article II of these Bylaws in the event that the Association determines such assessment necessary to defray the maintenance cost to the Association of accommodating animals within the Condominium. The Association shall have the right to require that any pets be registered with it and may adopt such additional reasonable rules and regulations with respect to animals as it may deem proper. The Association may, after notice and hearing, without liability to the owner thereof, remove or cause to be removed any animal from the Condominium which it determines to be in violation of the restrictions imposed by this Section or by any applicable rules and regulations of the Association, although such hearing shall not be a condition precedent to the institution of legal proceedings to remove said animal. The Association may also assess fines for such violation of the restrictions imposed by this Section or by any applicable rules and regulations of the Association. The term "animal" or "pet" as used in this Section 5 shall not include small domesticated animals which are constantly caged, such as small birds or fish.

Section 6. Aesthetics. The Common Elements, Limited or General, shall not be used for storage of supplies, materials, personal property or trash or refuse of any kind, except as provided in duly adopted rules and regulations of the Association. Garage doors shall be kept closed at all times except as may be reasonably necessary to gain access to or from any garage. No unsightly condition shall be maintained on any porch, balcony or other Limited Common Element, and only furniture and equipment consistent with the normal and reasonable use of such areas shall be permitted to remain there during seasons when such areas are reasonably in use and no furniture or equipment of any kind shall be stored thereon during seasons when such areas are not reasonably in use, except as may be provided in rules and regulations of the Association. Trash receptacles shall be maintained in areas designated therefor at all times and shall not be permitted to remain elsewhere on the Common Elements except for such short periods of time as may be reasonably necessary to permit periodic collection of trash. The Common Elements shall not be used in any way for the drying, shaking or airing of clothing or other fabrics. There shall be no outdoor cooking or barbecues except in areas designated therefor by the Board of Directors. Nothing herein contained shall be construed to require the Board of Directors to so designate an area for outdoor cooking or barbecues. In general, no activity shall be carried on nor condition maintained by the Co-owner either in his Unit or upon the Common Elements, which is detrimental to the appearance of the Condominium.

Section 7. Common Element Maintenance. Porches, walkways, balconies, landscaped areas and driveways shall not be obstructed in any way nor shall they be used for purposes other than for which they are reasonably and obviously intended. No

bicycles, vehicles, chairs, or benches may be left unattended on or about the Common Elements, except as may be provided by duly adopted rules and regulations of the Condominium. Use of any amenities in the Condominium may be limited to such times and in such manner as the Association shall determine by duly adopted regulations; provided, however, that use of any amenities in the Condominium shall be limited to resident Co-owners who are members in good standing of the Association and to the tenants, land contract purchasers and/or other nonCo-owner occupants of Condominium Units in which the Co-owner does not reside; provided, further, however, that the nonresident Co-owners of such Condominium Units are members in good standing of the Association.

Section 8. Vehicles. No housetrailers, commercial vehicles, boat trailers, boats, camping vehicles, camping trailers, mobile homes, dune buggies, motor homes, all terrain vehicles, snowmobiles, snowmobile trailers or vehicles, other than automobiles, motorcycles, vehicles and trucks which are designed and used primarily for personal transportation purposes, may be parked or stored upon the premises of the Condominium, unless enclosed in the Co-owner's garage with the door closed or in such other area as may be specifically approved by the Association or parked in an area specifically designated therefor by the Association. Nothing herein contained shall be construed to require the Association to approve the parking or storage of such vehicles or to designate an area therefor. The Association shall not be responsible for any damages, costs or other liability arising from any failure to approve the parking or storage of such vehicles or to designate an area therefor. Each Co-owner has a one (1) or two (2) car garage as part of their Unit. A Co-owner may not maintain any vehicles in excess of the number of garage spaces contained in their garage upon the premises of the Condominium unless the Board of Directors specifically approves in writing otherwise, or unless such additional vehicle fits in the driveway apron (as depicted on Exhibit "B" hereto) without obstructing the ingress and egress of other vehicles. Co-owners must park their vehicle in the garage first (before the apron can be utilized), unless the Board of Directors has specifically approved otherwise in writing and/or as may otherwise be set forth in rules and regulations promulgated pursuant to Article VI, Section 11 hereof. Garage doors shall be kept closed when not in use. Commercial vehicles and trucks (except trucks designed and used primarily for personal transportation as herein provided) shall not be parked in or about the Condominium (except as above provided) unless while making deliveries or pick-ups in the normal course of business. For purposes of this Section, "commercial vehicle" means any vehicle that has any one of the following characteristics: (a) more than two (2) axles; (b) gross vehicle weight rating in excess of 10,000 pounds; (c) visibly equipped with or carrying equipment or materials used in a business; or (d) carrying a sign advertising or identifying a business. Noncommercial trucks such as Suburbans, Blazers, Bravadas, Jeeps, GMC's/Jimmy's, pickups, vans, and similar vehicles that are designed and used primarily for personal transportation shall be permissible, except as may be otherwise prohibited herein. Nonoperational vehicles or vehicles with expired license plates shall not be parked or stored on the Condominium Premises without the written permission of the

Board of Directors. Nonemergency maintenance or repair of motor vehicles shall not be permitted on the Condominium Premises. The Association may cause vehicles parked or stored in violation of this Section to be removed from the Condominium Premises and the cost of such removal may be assessed to and collected from the Co-owner of the Unit responsible for the presence of the vehicle in the manner provided in Article II hereof without liability to the Association. Co-owners shall register with the Association all authorized vehicles maintained on the Condominium Premises. The Association shall issue a parking permit to all authorized vehicles which such permit shall be displayed in the authorized vehicle window. The Board of Directors may promulgate reasonable rules and regulations governing the parking of vehicles in the Condominium consistent with the provisions hereof.

Section 9. Draperies, Curtains and Carpeting. All window treatments, draperies and/or curtains installed in windows in the Condominium shall have neutral liners so as to maintain a uniform appearance when viewed from the exteriors of the Units. All Upper Level Units (Unit Type "B" as depicted on the Condominium Subdivision Plan attached as Exhibit "B" to the Master Deed) shall maintain carpeting or similar materials on the floor(s) which is above the lower level Unit to aid in noise control and soundproofing between upper and lower level Units.

Section 10. Advertising. No signs or other advertising devices shall be displayed which are visible from the exterior of a Unit or on the Common Elements, including "For Sale" signs and "Open" signs, without written permission from the Association and, during the Construction and Sales Period, from the Developer. Further, there shall be no outside storage or display of merchandise or signs on any public sidewalk or on any adjacent berm area pursuant to the restrictions of a zoning decision dated August 26, 1987 as recorded in Liber 23439, Pages 122-126, inclusive, Wayne County Records.

Section 11. Regulations. Reasonable rules or regulations consistent with the Act, the Master Deed and these Bylaws, concerning the use and operation of the Condominium may be made and amended from time to time by the Board of Directors of the Association, including the First Board of Directors (or its successors appointed by the Developer prior to the First Annual Meeting of the entire Association held as provided in Article X, Section 2 of these Bylaws). Copies of all such rules and/or regulations and amendments thereto shall be furnished to all Co-owners and shall become effective thirty (30) days after mailing or delivery thereof to the designated voting representative of each Co-owner. Any such rule or regulation or amendment may be revoked at any time by the affirmative vote of more than fifty percent (50%) of all Co-owners, in number and in value, except that the Co-owners may not revoke any rule or regulation prior to the First Annual Meeting of the entire Association.

Section 12. Right of Access of Association. The Association or its duly authorized agents shall have access to each Unit and any Limited Common Elements

appurtenant thereto from time to time, during reasonable working hours, upon notice to the Co-owner thereof, as may be necessary for the maintenance, repair or replacement of any of the Common Elements. This right of access shall include, without any implication of limitation, the right of the Association to obtain access during reasonable hours and upon reasonable notice to fireplace flues, skylights, air conditioning compressors, any components of the fire suppression system, and other Common Elements located within any Unit or its appurtenant Limited Common Elements for monitoring, inspection, maintenance, repair or replacement thereof. The Association or its agents shall also have access to each Unit and any Limited Common Elements appurtenant thereto at all times without notice as may be necessary to make emergency repairs to prevent damage to the Common Elements or to another Unit and/or to protect the safety and/or welfare of the inhabitants of the Condominium. It shall be the responsibility of each Co-owner to provide the Association means of access to his Unit and any Limited Common Elements appurtenant thereto during all periods of absence and in the event of the failure of such Co-owner to provide means of access, the Association may gain access in such manner as may be reasonable under the circumstances, including without notice, and shall not be liable to such Co-owner for any necessary damage to his Unit and any Limited Common Elements appurtenant thereto caused thereby or for repair or replacement of any doors or windows damaged in gaining such access. In the event that it is necessary for the Association to gain access to a Unit or the contents of same or Limited Common Elements appurtenant to same which are under the control or possession of the Co-owner to make repairs to prevent damage to the Common Elements or to another Unit or to protect the safety and welfare of the inhabitants of the Condominium, the costs, expenses, damages, and/or attorney fees incurred by the Association in such undertaking shall be assessed to the responsible Co-owner and collected in the same manner as provided in Article II of these Bylaws.

Section 13. Landscaping. No Co-owner shall perform any landscaping or plant any trees, shrubs or flowers or place any ornamental materials upon the Common Elements unless approved by the Association in writing, or as may be provided in rules and regulations governing same as may be promulgated by the Board of Directors and/or Architectural Control Committee from time to time, subject to the written approval of the Developer as required in Section 15 hereinbelow.

Section 14. Disposition of Interest in Unit by Sale or Lease. No Co-owner may dispose of a Unit in the Condominium, or any interest therein, by a sale or lease without complying with the following terms or conditions:

- (a) Notice to Association; Co-owner to Provide Condominium and Community Association Documents to Purchaser or Tenant. A Co-owner intending to make a sale or lease of a Unit in the Condominium, or any interest therein, shall give written notice of such intention delivered to the Association at its registered office and shall

furnish the name and address of the intended purchaser or lessee and such other information as the Association may reasonably require. Prior to the sale or lease of a Unit, the selling or leasing Co-owner shall provide a copy of the Condominium Master Deed (including Exhibits "A" and "B" thereto) and any amendments to the Master Deed, the Articles of Incorporation and any amendment thereto, and the rules and regulations, as amended, if any, and any and all Community Association documents to the proposed purchaser or lessee. In the event a Co-owner shall fail to notify the Association of the proposed sale or lease or in the event a Co-owner shall fail to provide the prospective purchaser or lessee with a copy of the Master Deed and other documents referred to above, such Co-owner shall be liable for all costs and expenses, including attorney fees, that may be incurred by the Association as a result thereof or by reason of any noncompliance of such purchaser or lessee with the terms, provisions and restrictions set forth in the Master Deed; provided, however, that this provision shall not be construed so as to relieve the purchaser or lessee of his obligations to comply with the provisions of the Condominium Documents.

- (b) Developer and Mortgagees not Subject to Section. The Developer shall not be subject to this Section 14 in the sale or, except to the extent provided in Article VI, Section 2(b), the lease of any Unit in the Condominium which it owns, nor shall the holder of any mortgage which comes into possession of a Unit pursuant to the remedies provided in the mortgage, or foreclosure of the mortgage, or deed in lieu of foreclosure, be subject to the provisions of this Section 14.

Section 15. Co-owner Maintenance. Each Co-owner shall maintain his Unit and any Limited Common Elements appurtenant thereto for which he has maintenance responsibility in a safe, clean and sanitary condition. Each Co-owner shall also use due care to avoid damaging any of the Common Elements including, but not limited to, the telephone, water, plumbing, air conditioning compressors, electrical or other utility conduits and systems and any other elements in any Unit which are appurtenant to or which may affect any other Unit. Each Co-owner shall be responsible for damages or costs to the Association, or to other Co-owners, as the case may be, resulting from negligent damage to or misuse of any of the Common Elements by him, or his family, guests, tenants, land contract purchasers, agents or invitees, unless such damages or costs are covered by insurance carried by the Association in which case there shall be no such responsibility (unless full reimbursement to the Association is excluded by virtue of a deductible provision, in which case the responsible Co-owner shall bear the expense to the extent of the deductible amount). Any costs or damages to the Association or to other Co-owners,

as the case may be, may be assessed to and collected from the responsible Co-owner in the manner provided in Article II hereof. The Co-owners shall have the responsibility to report to the Association any Common Element which has been damaged or which is otherwise in need of maintenance, repair or replacement.

Section 16. Reserved Rights of Developer.

- A. Developer Approval for Additions of or Changes to Common Elements or Other Improvements. During the Construction and Sales Period, as same is defined in Article III, Section 13 of the Master Deed, no buildings, fences, decks, wood privacy screens, patios, walls, walks or other structures or improvements shall be commenced, erected, maintained, nor shall any addition to, or change or alteration to any structure be made (including in color or design), except interior alterations which do not affect structural elements of any Unit, nor shall any hedges, trees or substantial plantings or landscaping modifications be made, until plans and specifications, acceptable to the Developer, showing the nature, kind, shape, height, material, color, scheme, location and approximate cost of such structure or improvement and the grading or landscaping plan of the area to be affected shall have been submitted to and approved in writing by Developer, its successors or assigns, and a copy of said plans and specifications, as finally approved, lodged permanently with Developer. Developer shall have the right to refuse to approve any such plan or specifications, or grading or landscaping plans which are not suitable or desirable in its opinion for aesthetic or other reasons; and in passing upon such plans, specifications, grading or landscaping, it shall have the right to take into consideration the suitability of the proposed structure, improvement or modification, the site upon which it is proposed to effect the same, and the degree of harmony thereof with the Condominium as a whole, who will be requested to bear the maintenance, repair and/or replacement responsibility for same and any adjoining properties under development or proposed to be developed by the Developer. The purpose of this Section is to assure the continued maintenance of the Condominium as an attractive and harmonious residential development, and shall be binding upon both the Association and upon all Co-owners.
- B. Right to Receive Minutes. After the transitional control date and prior to the expiration of the Construction and Sales Period, the Developer, Charter Oak Homes, Inc., or its successors and assigns, upon written request to the Board of Directors of the Association, shall have the right to be provided with copies of all minutes of annual, special or regular meetings of the Board of Directors and of the members of the Association.

Section 17. Developer's Rights to Furtherance of Development and Sale.

None of the restrictions contained in this Article VI shall apply to the commercial activities or signs or billboards, if any, of the Developer during the Construction and Sales Period, or of the Association in furtherance of its powers and purposes set forth herein and in its Articles of Incorporation as the same may be amended from time to time. Notwithstanding anything to the contrary elsewhere herein contained, the Developer shall have the right to maintain a sales office, a business office, a construction office, model Units, storage areas and reasonable parking incident to the foregoing and such access to, from and over the Condominium as may be reasonable to enable development and sale of the entire Condominium by Developer and/or the development, sale or lease of other off-site property by Developer or its affiliates, and Developer may continue to do so during the entire Construction and Sales Period and the warranty period applicable to any Unit in the Condominium. The Developer shall restore the area so utilized to habitable status upon termination of use.

Section 18. Enforcement of Bylaws. The Condominium shall at all times be maintained in a manner consistent with the highest standards of an attractive, serene, private, residential community for the benefit of the Co-owners and all persons interested in the Condominium. If at any time the Association fails or refuses to carry out its obligation to maintain, repair, replace and landscape in a manner consistent with the maintenance of such high standards, then Developer, or any entity to which it may assign this right, at its option, may elect to maintain, repair and/or replace any Common Elements, and/or to do any landscaping required by these Bylaws and to charge the cost thereof to the Association as an expense of administration. The Developer shall have the right, but not the obligation, to enforce these Bylaws throughout the Construction and Sales Period notwithstanding that it may no longer own a Unit in the Condominium, which right of enforcement may include (without limitation) an action to restrain the Association or any Co-owner from any activity prohibited by these Bylaws. Unless the Developer has given its written consent, the failure or delay of the Developer to enforce these Bylaws shall not constitute a waiver of the right of the Developer to enforce the Bylaws in the future. The provisions of this Section 18 shall not be construed to be a warranty or representation of any kind regarding the physical condition of the Condominium.

Section 19. Assessment of Costs of Enforcement. Any and all costs, damages, expenses and/or attorneys fees incurred by the Association, or the Developer, as the case may be, in enforcing any of the restrictions set forth in this Article VI and/or rules and regulations promulgated by the Board of Directors of the Association under Article VI, Section 11 of these Bylaws, and any costs, expenses, and attorneys' fees incurred in collecting said costs, damages, and any expenses incurred as a result of the conduct of less than all those entitled to occupy the Condominium Project, or by their licensees or invitees, may be assessed to and collected from the responsible Co-owner in the manner provided in Article II hereof.

ARTICLE VII

JUDICIAL ACTIONS AND CLAIMS

Actions on behalf of and against the Co-owners shall be brought in the name of the Association. Subject to the express limitations on actions in these Bylaws and in the Association's Articles of Incorporation, the Association may assert, defend or settle claims on behalf of all Co-owners in connection with the Common Elements of the Condominium. As provided in the Articles of Incorporation of the Association and these Bylaws, the commencement of any civil action (other than one to enforce these Bylaws or collect delinquent assessments) shall require the approval of a Sixty-six and Two-thirds percent (66 2/3%) of all Co-owners, in number and in value, and shall be governed by the requirements of this Article VII. The requirements of this Article VII will ensure that the Co-owners are fully informed regarding the prospects and likely costs of any civil action the Association proposes to engage in, as well as the ongoing status of any civil actions actually filed by the Association. These requirements are imposed in order to reduce both the cost of litigation and the risk of improvident litigation, and in order to avoid the waste of the Association's assets in litigation where reasonable and prudent alternatives to the litigation exist. Each Co-owner and the Developer shall have standing to sue to enforce the requirements of this Article VII. The following procedures and requirements apply to the Association's commencement of any civil action other than an action to enforce these Bylaws or to collect delinquent assessments:

Section 1. Board of Directors' Recommendation to Co-owners. The Association's Board of Directors shall be responsible in the first instance for recommending to the Co-owners that a civil action be filed, and supervising and directing any civil actions that are filed.

Section 2. Litigation Evaluation Meeting. Before an attorney is engaged for purposes of filing a civil action on behalf of the Association, the Board of Directors shall call a special meeting of the Co-owners ("litigation evaluation meeting") for the express purpose of evaluating the merits of the proposed civil action. The written notice to the Co-owners of the date, time and place of the litigation evaluation meeting shall be sent to all Co-owners not less than twenty (20) days before the date of the meeting and shall include the following information copied onto 8-1/2" x 11" paper:

- (a) A certified resolution of the Board of Directors setting forth in detail the concerns of the Board of Directors giving rise to the need to file a civil action and further certifying that:

- (1) it is in the best interests of the Association to file a lawsuit;

- (2) that at least one member of the Board of Directors has personally made a good faith effort to negotiate a settlement with the putative defendant(s) on behalf of the Association, without success;
- (3) litigation is the only prudent, feasible and reasonable alternative; and
- (4) the Board of Directors' proposed attorney for the civil action is of the written opinion that litigation is the Association's most reasonable and prudent alternative.

(b) A written summary of the relevant experience of the attorney ("litigation attorney") the Board of Directors recommends be retained to represent the Association in the proposed civil action, including the following information:

- (1) the number of years the litigation attorney has practiced law; and
- (2) the name and address of every condominium and homeowner association for which the attorney has filed a civil action in any court, together with the case number, county and court in which each civil action was filed.

(c) The litigation attorney's written estimate of the amount of the Association's likely recovery in the proposed lawsuit, net of legal fees, court costs, expert witness fees and all other expenses expected to be incurred in the litigation.

(d) The litigation attorney's written estimate of the cost of the civil action through a trial on the merits of the case ("total estimated cost"). The total estimated cost of the civil action shall include the litigation attorney's expected fees, court costs, expert witness fees, and all other expenses expected to be incurred in the civil action.

(e) The litigation attorney's proposed written fee agreement.

(f) The amount to be specially assessed against each Unit in the Condominium to fund the estimated cost of the civil action both in total and on a monthly per Unit basis, as required by Section 6 of this Article VII.

(g) The litigation attorney's legal theories for recovery of the Association.

Section 3. Independent Expert Opinion. If the lawsuit relates to the condition of any of the Common Elements of the Condominium, the Board of Directors shall obtain a written independent expert opinion as to reasonable and practical alternative approaches to repairing the problems with the Common Elements, which shall set forth the estimated costs and expected viability of each alternative. In obtaining the independent expert opinion required by the preceding sentence, the Board of Directors shall conduct its own

investigation as to the qualifications of any expert and shall not retain any expert recommended by the litigation attorney or any other expert recommended by the litigation attorney or any other attorney with whom the Board of Directors consults. The purpose of the independent expert opinion is to avoid any potential confusion regarding the condition of the Common Elements that might be created by a report prepared as an instrument of advocacy for use in a civil action. The independent expert opinion will ensure that the Co-owners have a realistic appraisal of the condition of the Common Elements, the likely cost of repairs to or replacement of the same, and the reasonable and prudent repair and replacement alternatives. The independent expert opinion shall be sent to all Co-owners with the written notice of the litigation evaluation meeting.

Section 4. Fee Agreement with Litigation Attorney. The Association shall have a written fee agreement with the litigation attorney, and any other attorney retained to handle the proposed civil action. The Association shall not enter into any fee agreement that is a combination of the retained attorney's hourly rate and a contingent fee arrangement unless the existence of the agreement is disclosed to the Co-owners in the text of the Association's written notice to the Co-owners of the litigation evaluation meeting.

Section 5. Co-owner Vote Required. At the litigation evaluation meeting, the Co-owners shall vote on whether to authorize the Board of Directors to proceed with the proposed civil action and whether the matter should be handled by the litigation attorney. The commencement of any civil action by the Association (other than a suit to enforce these Bylaws or collect delinquent assessments) and the retention of the litigation attorney shall require the approval of Sixty-six and Two-thirds percent (66 2/3%) of all Co-owners, in number and in value. In the event the litigation attorney is not approved, the entire litigation attorney evaluation and approval process set forth in Section 2 hereinabove and in this Section 5 shall be conducted prior to the retention of another attorney for this purpose. Any proxies to be voted at the litigation evaluation meeting must be signed at least seven (7) days prior to the litigation evaluation meeting.

Section 6. Litigation Special Assessment. All legal fees incurred in pursuit of any civil action that is subject to Section 1 through 10 of this Article VII shall be paid by special assessment of the Co-owners ("litigation special assessment"). Notwithstanding anything to the contrary herein, the litigation special assessment shall be approved at the litigation evaluation meeting by Sixty-six and Two-thirds percent (66 2/3%) of all Co-owners in the amount of the estimated total cost of the civil action. If the litigation attorney proposed by the Board of Directors is not retained, the litigation special assessment shall be in an amount equal to the estimated total cost of the civil action, as estimated by the attorney actually retained by the Association. The litigation special assessment shall be apportioned to the Co-owners in accordance with their respective percentage of value interests in the Condominium and shall be collected from the Co-owners on a monthly

basis. The total amount of the litigation special assessment shall be collected monthly over a period not to exceed twenty-four (24) months.

Section 7. Attorney's Written Report. During the course of any civil action authorized by the Co-owners pursuant to this Article VII, the retained attorney shall submit a written report ("attorney's written report") to the Board of Directors every thirty (30) days setting forth:

- (a) The attorney's fees, the fees of any experts retained by the attorney or the Association, and all other costs of the litigation during the thirty (30) day period immediately preceding the date of the attorney's written report ("reporting period").
- (b) All actions taken in the civil action during the reporting period, together with copies of all pleadings, court papers and correspondence filed with the court or sent to opposing counsel during the reporting period.
- (c) A detailed description of all discussions with opposing counsel during the reporting period, written and oral, including, but not limited to, settlement discussions.
- (d) The costs incurred in the civil action through the date of the written report, as compared to the attorney's estimated total cost of the civil action.
- (e) Whether the originally estimated total cost of the civil action remains accurate.

Section 8. Monthly Board Meetings. The Board of Directors shall meet monthly during the course of any civil action to discuss and review:

- (a) the status of the litigation;
- (b) the status of settlement efforts, if any; and
- (c) the attorney's written report.

Section 9. Changes in the Litigation Special Assessment. If, at any time during the course of a civil action, the Board of Directors determines that the originally estimated total cost of the civil action or any revision thereof is inaccurate, the Board of Directors shall immediately prepare a revised estimate of the total cost of the civil action. If the revised estimate exceeds the litigation special assessment previously approved by the Co-owners, the Board of Directors shall call a special meeting of the Co-owners to review the status

of the litigation, and to allow the Co-owners to vote on whether to continue the civil action and increase the litigation special assessment. The meeting shall have the same quorum and voting requirements as a litigation evaluation meeting.

Section 10. Disclosure of Litigation Expenses. The attorneys' fees, court costs, expert witness fees and all other expenses of any civil action filed by the Association ("litigation expenses") shall be fully disclosed to Co-owners in the Association's annual budget. The litigation expenses for each civil action filed by the Association shall be listed as a separate line item captioned "litigation expenses" in the Association's annual budget.

ARTICLE VIII

MORTGAGES

Section 1. Notice to Association. Any Co-owner who mortgages his Unit shall notify the Association of the name and address of the mortgagee, and the Association shall maintain such information in a book entitled "Mortgages of Units". The Association shall report any unpaid assessments due from the Co-owner of such Unit to the holder of any first mortgage covering such Unit and co-owners shall be deemed to specifically authorized said action pursuant to these Bylaws. The Association shall give to the holder of any first mortgage covering any Unit in the Condominium written notification of any other default in the performance of the obligations of the Co-owner of such Unit that is not cured within sixty (60) days.

Section 2. Insurance. The Association shall notify each mortgagee appearing in said book of the name of each company insuring the Condominium against fire, perils covered by extended coverage, and vandalism and malicious mischief and the amounts of such coverage.

Section 3. Notification of Meetings. Upon request submitted to the Association, any institutional holder of a first mortgage lien on any Unit in the Condominium shall be entitled to receive written notification of every meeting of the members of the Association and to designate a representative to attend such meeting.

ARTICLE IX

VOTING

Section 1. Vote. Except as limited in these Bylaws, each Co-owner shall be entitled to one (1) vote for each Condominium Unit owned when voting by number and one (1) vote, the value of which shall equal the total of the percentages allocated to the Units

owned by such Co-owner as set forth in Article V of the Master Deed, when voting by value. Voting shall be by value except in those instances when voting is specifically required to be both in number and in value.

Section 2. Eligibility to Vote. No Co-owner, other than the Developer, shall be entitled to vote at any meeting of the Association until he has presented a deed or other evidence of ownership of a Unit in the Condominium to the Association. No Co-owner, other than the Developer, shall be entitled to vote prior to the First Annual Meeting of members held in accordance with Article X, Section 2, except as specifically provided in Article X, Section 2. The vote of each Co-owner may be cast only by the individual representative designated by such Co-owner in the notice required in Section 3 of this Article IX below or by a proxy given by such individual representative except as otherwise provided herein in Article III, Section 4 hereinabove. The Developer shall be the only person entitled to vote at a meeting of the Association until the First Annual Meeting of members and shall be entitled to vote during such period notwithstanding the fact that the Developer may own no Units at some time or from time to time during such period. At and after the First Annual Meeting, the Developer shall be entitled to vote for each Unit which it owns.

Section 3. Designation of Voting Representative. Each Co-owner shall file a written notice with the Association designating the individual representative who shall vote at meetings of the Association, sign petitions and receive all notices and other communications from the Association on behalf of such Co-owner. Such notice shall state the name, address and telephone number of the individual representative designated, the number or numbers of the Condominium Unit or Units owned by the Co-owner, and the name, address and telephone number of each person, firm, corporation, limited liability partnership, limited liability company, partnership, association, trust, or other entity who is the Co-owner. Such notice shall be signed and dated by the Co-owner. The individual representative designated may be changed by the Co-owner at any time by filing a new notice in the manner herein provided, but shall not be permitted to serve as an officer or director of the Association.

Section 4. Quorum. The presence in person or by proxy of thirty-five percent (35%) in number and in value of the Co-owners qualified to vote shall constitute a quorum for holding a meeting of the members of the Association, except for voting on questions specifically provided herein to require a greater quorum or where voting in person is required by the Bylaws. The written absentee ballot of any person furnished at or prior to any duly called meeting at which meeting said person is not otherwise present in person or by proxy shall be counted in determining the presence of a quorum with respect to the question upon which the ballot is cast except where prohibited herein.

Section 5. Voting. Votes may be cast in person or by proxy or by a written absentee ballot duly signed by the designated voting representative not present at a given meeting in person or by proxy, except as otherwise provided herein in Article III, Section 4, hereinabove. Proxies and any absentee ballots must be filed with the Secretary of the Association at or before the appointed time of each meeting of the members of the Association. Cumulative voting shall not be permitted.

Section 6. Majority. A majority, except where otherwise provided herein, shall consist of more than fifty percent (50%) in value of those qualified to vote and present in person or by proxy (or absentee ballot, if applicable) at a given meeting of the members of the Association. Whenever provided specifically herein, the requisite affirmative vote may be required to exceed the simple majority hereinabove set forth and may require a designated percentage in both number and value of all Co-owners and may require that votes be cast in person.

ARTICLE X

MEETINGS

Section 1. Place of Meeting. Meetings of the Association shall be held at the principal office of the Association or at such other suitable place convenient to the Co-owners as may be designated by the Board of Directors. Meetings of the Association shall be conducted in accordance with Roberts Rules of Order, or some other generally recognized manual of parliamentary procedure, when not otherwise in conflict with the Condominium Documents (as defined in the Master Deed) or the laws of the State of Michigan.

Section 2. First Annual Meeting. The First Annual Meeting of members of the Association may be convened only by the Developer and may be called at any time either before or after more than fifty percent (50%) in number of the Units that may be created in Woodward Place at Brush Park I have been conveyed and the purchasers thereof qualified as members of the Association. In no event, however, shall such meeting be called later than one hundred twenty (120) days after the conveyance of legal or equitable title to nonDeveloper Co-owners of seventy-five percent (75%) in number of all Units that may be created or fifty-four (54) months after the first conveyance of legal or equitable title to a nonDeveloper Co-owner of a Unit in the Condominium, whichever first occurs. The Developer may call meetings of members for informative or other appropriate purposes prior to the First Annual Meeting of members and no such meeting shall be construed as the First Annual Meeting of members. The date, time and place of such meeting shall be set by the Board of Directors, and at least ten (10) days' written notice thereof shall be given to each Co-owner. The phrase "Units that may be created" as used

in this paragraph and elsewhere in the Condominium Documents refers to the maximum number of Units which the Developer is permitted under the Condominium Documents to include in the Condominium.

Section 3. Annual Meetings. Annual meetings of members of the Association shall be held in the month of May each succeeding year after the year in which the First Annual Meeting is held, on such date and at such time and place as shall be determined by the Board of Directors; provided, however, that the second annual meeting shall not be held sooner than eight (8) months after the date of the First Annual Meeting. At such meetings there shall be elected by vote of the Co-owners a Board of Directors in accordance with the requirements of Article XII of these Bylaws. The Co-owners may also transact at annual meetings such other business of the Association as may properly come before them.

Section 4. Special Meetings. It shall be the duty of the President to call a special meeting of the Co-owners as directed by resolution of the Board of Directors. The President shall also call a special meeting upon a petition signed by one-third (1/3) of the Co-owners in number presented to the Secretary of the Association, but only after the First Annual Meeting has been held or at the request of the Developer. A Co-owner must be eligible to vote at a meeting of members to validly sign a petition. Notice of any special meeting shall state the time and place of such meeting and the purposes thereof. No business shall be transacted at a special meeting except as stated in the notice.

Section 5. Notice of Meetings. It shall be the duty of the Secretary (or other Association officer in the Secretary's absence) to serve a notice of each annual or special meeting, stating the purpose thereof as well as of the time and place where it is to be held, upon each Co-owner of record, at least ten (10) days but not more than sixty (60) days prior to such meeting, except for the litigation evaluation meeting which notice requirements are prescribed in Article VII, Section 2, hereinabove. The mailing, postage prepaid, of a notice to the representative of each Co-owner at the address shown in the notice required to be filed with the Association by Article IX, Section 3 of these Bylaws shall be deemed notice served. In lieu thereof, said notice may also be hand delivered to a Unit if the Unit address is designated as the voting representative's address, and/or the Co-owner is a resident of the Unit. Electronic transmittal of such notice, such as facsimile, E-mail and the like, may be deemed notice served in the sole discretion of the Board so long as written or electronic confirmation of receipt of the notice is returned to and received by the Association from the designated voting representative. Any member may, by written waiver of notice signed by such member, waive such notice, and such waiver, when filed in the records of the Association, shall be deemed due notice.

Section 6. Adjournment. If any meeting of Co-owners cannot be held because a quorum is not in attendance, the Co-owners who are present may adjourn the meeting to a time not less than forty-eight (48) hours from the time the original meeting was called to attempt to obtain a quorum.

Section 7. Order of Business. The order of business at all meetings of the members shall be as follows: (a) roll call to determine the voting power represented at the meeting; (b) proof of notice of meeting or waiver of notice; (c) reading of minutes of preceding meeting; (d) reports of officers; (e) reports of committees; (f) appointment of inspector of elections (at annual meetings or special meetings held for the purpose of election of directors or officers); (g) election of directors (at annual meetings or special meetings held for such a purpose); (h) unfinished business; and (i) new business. Meetings of members shall be chaired by the most senior officer of the Association present at such meeting. For purposes of this Section, the order of seniority of officers shall be President, Vice President, Secretary, and Treasurer.

Section 8. Action Without Meeting. Any action which may be taken at a meeting of the members of the Association (except for the election or removal of directors) may be taken without a meeting, with or without prior notice, by written consent of the members, except for litigation referenced in Article III and Article VII above. Written consents may be solicited in the same manner as provided in Section 4 above for the giving of notice of meetings of members. Such solicitation may specify the percentage of consents necessary to approve the action, and the time by which consents must be received in order to be counted. The form of written consents shall afford an opportunity to consent (in writing) to each matter and shall provide that, where the member specifies his or her consent, the vote shall be cast in accordance therewith. Approval by written consent shall be constituted by receipt within the time period specified in the solicitation of a number of written consents which equals or exceeds the minimum number of votes which would be required for approval if the action were taken at a meeting at which all members entitled to vote were present and voted.

Section 9. Consent of Absentees. The transactions of any meeting of members, either annual or special, except the litigation evaluation meeting discussed in Article VII hereinabove and the litigation approval discussed in Article III, Section 4 hereinabove, however called and noticed, shall be as valid as though made at a meeting duly held after regular call and notice, if a quorum be present either in person or by proxy or by absentee ballot; and if, either before or after the meeting, each of the members not present in person or by proxy, or absentee ballot, signs a written waiver of notice, or a consent to the holding of such meeting, or an approval of the minutes thereof. All such waivers, consents, or approvals shall be filed with the corporate records or made a part of the minutes of the meeting.

Section 10. Minutes; Presumption of Notice. Minutes or a similar record of the proceedings of meetings of members, when signed by the President or Secretary, shall be presumed to truthfully evidence the matters set forth therein. A recitation in the minutes of any such meeting that notice of the meeting was properly given shall be prima facie evidence that such notice was given.

ARTICLE XI

ADVISORY COMMITTEE

Within one (1) year after conveyance of legal or equitable title to the first Unit in the Condominium to a purchaser or within one hundred twenty (120) days after conveyance to purchasers of one-third (1/3) of the Units that may be created, whichever first occurs, the Developer shall cause to be established an Advisory Committee consisting of at least three (3) nonDeveloper Co-owners. The Committee shall be established and perpetuated in any manner the Developer deems advisable, except that if more than fifty percent (50%) in number of the nonDeveloper Co-owners petition the Board of Directors for an election to select the Advisory Committee, then an election for such purpose shall be held. The purpose of the Advisory Committee shall be to facilitate communications between the temporary Board of Directors and the other Co-owners and to aid in the transition of control of the Association from the Developer to the Co-owners. A chairman of the Committee shall be selected by the members. The Advisory Committee shall cease to exist automatically when the nonDeveloper Co-owners have the voting strength to elect a majority of the Board of Directors of the Association. The Developer may remove and replace at its discretion at any time any member of the Advisory Committee who has not been elected thereto by the Co-owners.

ARTICLE XII

BOARD OF DIRECTORS

Section 1. Qualifications of Directors. The affairs of the Association shall be governed by a Board of Directors, all of whom must be members in good standing of the Association or officers, partners, trustees, employees or agents of members of the Association except for the first Board of Directors designated in the Articles of Incorporation of the Association and any successors thereto appointed by the Developer. Good standing shall be deemed to include a member who is current in all financial obligations owing to the Association and who is not in default of any of the provisions of the Condominium Documents. Directors shall serve without compensation.

Section 2. Election of Directors.

- (a) First Board of Directors. The first Board of Directors shall be comprised of one (1) person and such first Board of Directors, or its successors as selected by the Developer, shall manage the affairs of the Association until the appointment of the first nonDeveloper Co-owners to the Board. Immediately prior to the appointment of the first nonDeveloper Co-owner to the Board, the Board shall be increased in size to five (5) persons. Thereafter, elections for nonDeveloper Co-owner directors shall be held as provided in subsections (b) and (c) below. The directors shall hold office until their successors are elected and hold their first meeting.
- (b) Appointment of NonDeveloper Co-owners to Board Prior to First Annual Meeting. Not later than one hundred twenty (120) days after the conveyance of legal or equitable title to nonDeveloper Co-owners of twenty-five percent (25%) in number of the Units that may be created, one (1) of the five (5) directors shall be elected by nonDeveloper Co-owners. Not later than one hundred twenty (120) days after conveyance of legal or equitable title to nonDeveloper Co-owners of fifty percent (50%) in number of the Units that may be created, two (2) of the five (5) directors shall be elected by nonDeveloper Co-owners. When the required number of conveyances has been reached, the Developer shall notify the nonDeveloper Co-owners and request that they hold a meeting and elect the required director or directors, as the case may be. Upon certification by the Co-owners to the Developer of the directors so elected, the Developer shall then immediately appoint such director or directors to the Board to serve until the First Annual Meeting of members unless he is removed pursuant to Section 7 of this Article or he resigns or becomes incapacitated.
- (c) Election of Directors at and After First Annual Meeting.
 - (i) Not later than one-hundred twenty (120) days after conveyance of legal or equitable title to nonDeveloper Co-owners of seventy five percent (75%) in number of the Units, the nonDeveloper Co-owners shall elect all directors on the Board, except that the Developer shall have the right to designate one (1) director as long as the Developer owns and offers for sale at least ten percent (10%) in number of the Units that may be created in the Condominium or as long as ten

percent (10%) in number of the Units remain that may be created. Whenever the required conveyance level is achieved, a meeting of Co-owners shall be properly convened to effectuate this provision, even if the First Annual Meeting has already occurred.

- (ii) Regardless of the percentage of Units which have been conveyed, upon the expiration of fifty four (54) months after the first conveyance of legal or equitable title to a nonDeveloper Co-owner of a Unit in the Condominium, the nonDeveloper Co-owners have the right to elect a number of members of the Board of Directors equal to the percentage of Units they own, and the Developer has the right to elect a number of members of the Board of Directors equal to the percentage of Units which are owned by the Developer and for which all assessments are payable by the Developer. This election may increase, but shall not reduce, the minimum election and designation rights otherwise established in subsection (i) above. Application of this subsection does not require a change in the size of the Board of Directors.
- (iii) If the calculation of the percentage of members of the Board of Directors that the nonDeveloper Co-owners have the right to elect under subsection (ii), or if the product of the number of the members of the Board of Directors multiplied by the percentage of Units held by the nonDeveloper Co-owners under subsection (b) results in a right of nonDeveloper Co-owners to elect a fractional number of members of the Board of Directors, then a fractional election right of 0.5 or greater shall be rounded up to the nearest whole number, which number shall be the number of members of the Board of Directors that the nonDeveloper Co-owners have the right to elect. After application of this formula, the Developer shall have the right to elect the remaining members of the Board of Directors. Application of this subsection shall not eliminate the right of the Developer to designate one (1) director as provided in subsection (i).
- (iv) Except as provided in Article XII, Section 2(c)(ii), at the First Annual Meeting, three (3) directors shall be elected for a term of two (2) years and two (2) directors shall be elected for a term of one (1) year. At such meeting, all nominees shall

stand for election as one slate and the three (3) persons receiving the highest number of votes shall be elected for a term of two (2) years and the two (2) persons receiving the next highest number of votes shall be elected for a term of one (1) year. At each annual meeting held thereafter, either two (2) or three (3) directors shall be elected, depending upon the number of directors whose terms expire. After the First Annual Meeting, the term of office (except for two (2) directors elected at the First Annual Meeting) of each director shall be two (2) years. The directors shall hold office until their successors have been elected and hold their first meeting.

- (v) Once the Co-owners have acquired the right hereunder to elect a majority of the Board of Directors, annual meetings of Co-owners to elect directors and conduct other business shall be held in accordance with the provisions of Article X, Section 3 hereof.

Section 3. Powers and Duties. The Board of Directors shall have the powers and duties necessary for the administration of the affairs of the Association and may do all acts and things as are not prohibited by the Condominium Documents or required thereby to be exercised and done by the Co-owners.

Section 4. Other Duties. In addition to the foregoing duties imposed by these Bylaws or any further duties which may be imposed by resolution of the members of the Association, the Board of Directors shall be responsible specifically for the following:

- (a) To manage and to administer the affairs of, and to maintain, the Condominium and the Common Elements thereof.
- (b) To levy and collect assessments against and from the Co-owner members of the Association and to use the proceeds thereof for the purposes of the Association.
- (c) To carry insurance and to collect and to allocate the proceeds thereof.
- (d) To rebuild improvements after casualty.
- (e) To contract for and employ persons, firms, corporations or other agents to assist in the management, operation, maintenance and administration of the Condominium.

- (f) To acquire, maintain and improve, and to buy, operate, manage, sell, convey, assign, mortgage or lease any real or personal property (including any Unit in the Condominium and easements, rights of way and licenses) on behalf of the Association in furtherance of any of the purposes of the Association.
- (g) To grant easements, rights of entry, rights of way, and licenses to, through, over, and with respect to Association property and/or the Common Elements of the Condominium on behalf of the members of the Association in furtherance of any of the purposes of the Association and to dedicate to the public any portion of the Common Elements of the Condominium; provided, however, that, subject to the provisions of the Master Deed, any such action shall also be approved by affirmative vote of more than sixty percent (60%) in number and in value of all Co-owners, unless such right is specifically reserved to the Developer as provided in Article X of the Master Deed in which event Co-owner approval shall not be required. The aforesaid sixty percent (60%) approval requirement shall not apply to sub-paragraph (h) below.
- (h) To grant such easements, licenses and other rights of entry, use and access, and to enter into any contract or agreement, including wiring agreements, utility agreements, right of way agreements, access agreements and multi-unit agreements, and to the extent allowed by law, contracts for sharing of any installation or periodic subscriber fees as may be necessary, convenient or desirable to provide for telecommunications, videotext, broad band cable, satellite dish, antenna, multichannel multipoint distribution service and similar services (collectively "Telecommunications") to the Condominium or any Unit therein. Notwithstanding the foregoing, in no event shall the Board of Directors enter into any contract or agreement or grant any easement, license or right of entry or do any other act or thing which would violate any provision of any federal, state or local law or ordinance. Any and all sums paid by any Telecommunications or any other company or entity in connection with such service, including fees, if any, for the privilege of installing same, or sharing periodic subscriber service fees, shall be receipts affecting the administration of the Condominium, within the meaning of the Act, except that same shall be paid over to and shall be the property of the Developer during the Construction and Sales Period and, thereafter, the Association.

- (i) To borrow money and issue evidences of indebtedness in furtherance of any and all of the purposes of the Association and to secure the same by mortgage, pledge, or other lien on property owned by the Association; provided, however, that any such action shall also be approved by affirmative vote of more than sixty percent (60%) of all of Co-owners, unless same is a letter of credit and/or appeal bond for litigation, or unless same is for a purchase of personal property with a value of \$15,000.00 or less.
- (j) To make and enforce reasonable rules and regulations in accordance with Article VI, Section 11 of these Bylaws and such other applicable provisions and to make and enforce resolutions and policies in furtherance of any or all of the purposes of the Association or of the Condominium Documents.
- (k) To establish such committees as it deems necessary, convenient or desirable and to appoint persons thereto for the purpose of implementing the administration of the Condominium and to delegate to such committees any functions or responsibilities which are not by law or by the Condominium Documents required to be performed by the Board.
- (l) To make rules and regulations and/or to enter into agreements with institutional lenders the purposes of which are to obtain mortgage financing for Unit Co-owners which is acceptable for purchase by the Federal Home Loan Mortgage Corporation, the Federal National Mortgage Association and/or any other agency of the Federal government or the State of Michigan or to satisfy the requirements of the United States Department of Housing and Urban Development.
- (m) To enforce the provisions of the Condominium Documents.

Section 5. Management Agent. The Board of Directors may employ for the Association a professional management agent (which may include the Developer or any person or entity related thereto, but which shall not be a Co-owner or resident or affiliated with a Co-owner or resident) at a reasonable compensation established by the Board to perform such duties and services as the Board shall authorize, including, but not limited to, the duties listed in Sections 3 and 4 of this Article, and the Board may delegate to such management agent any other duties or powers which are not by law or by the Condominium Documents required to be performed by or have the approval of the Board of Directors or the members of the Association. In no event shall the Board be authorized to enter into any contract with a professional management agent, or any other contract

providing for services by the Developer, sponsor or builder, in which the maximum term is greater than three (3) years or which is not terminable by the Association upon ninety (90) days written notice thereof to the other party, and no such contract shall violate the provisions of Section 55 of the Act.

Section 6. Vacancies. Vacancies in the Board of Directors which occur after the Transitional Control Date caused by any reason other than the removal of a director by a vote of the members of the Association shall be filled by vote of the majority of the remaining directors, even though they may constitute less than a quorum, except that the Developer shall be solely entitled to fill the vacancy of any director whom it is permitted in the first instance, under these Bylaws, to designate. Each person so elected shall serve until the next annual meeting of members, at which the Co-owners shall elect a director to serve the balance of the term of such directorship. Vacancies among nonDeveloper Co-owner elected directors which occur prior to the Transitional Control Date may be filled only through election by nonDeveloper Co-owners and shall be filled in the manner specified in Section 2(b) of this Article.

Section 7. Removal. Except for directors appointed by the Developer, at any regular or special meeting of the Association duly called with due notice of the removal action proposed to be taken, any one (1) or more of the directors may be removed with or without cause by the affirmative vote of more than fifty percent (50%) in number and in value of all of the Co-owners eligible to vote and a successor may then and there be elected to fill the vacancy thus created. Any director whose removal has been proposed by the Co-owners shall be given an opportunity to be heard at the meeting. The Developer may remove and replace any or all of the directors appointed by it at any time or from time to time in its sole discretion. Any director elected by the nonDeveloper Co-owners to serve before the First Annual Meeting of members may be removed before the First Annual Meeting by the nonDeveloper Co-owners in the same manner set forth in this Section 7 above for removal of directors generally.

Section 8. First Meeting. The first meeting of the newly elected Board of Directors shall be held within ten (10) days of election at such place as shall be fixed by the directors at the meeting at which such directors were elected, and no notice shall be necessary to the newly elected directors in order legally to constitute such meeting, providing a majority of the whole Board shall be present.

Section 9. Regular Meetings. Regular meetings of the Board of Directors may be held at such times and places as shall be determined from time-to-time by a majority of the Board of Directors, but at least two (2) such meetings shall be held during each fiscal year. Notice of regular meetings of the Board of Directors shall be given to each director, personally, by mail, telephone or telegraph, at least five (5) days prior to the date named for such meeting. In lieu thereof, said notice may also be hand delivered or

electronically transmitted, i.e. via facsimile, E-mail or the like, so long as written or electronic confirmation of receipt of the notice is returned by the director.

Section 10. Special Meetings. Special meetings of the Board of Directors may be called by the President upon three (3) days' notice to each director, given personally, by mail, telephone or telegraph, which notice shall state the time, place and purpose of the meeting. In lieu thereof, said notice may also be hand delivered or electronically transmitted, i.e. via facsimile, E-mail or the like, so long as written or electronic confirmation of receipt of the notice is returned by the director. Special meetings of the Board of Directors shall be called by the President or Secretary in like manner and on like notice on the written request of two (2) directors.

Section 11. Waiver of Notice. Before or at any meeting of the Board of Directors, any director may, in writing, waive notice of such meeting and such waiver shall be deemed equivalent to the giving of such notice. Attendance by a director at any meeting of the Board shall be deemed a waiver of notice by him of the time and place thereof. If all the directors are present at any meeting of the Board, no notice shall be required and any business may be transacted at such meeting.

Section 12. Quorum. At all meetings of the Board of Directors, a majority of the directors shall constitute a quorum for the transaction of business, and the acts of the majority of the directors at a meeting at which a quorum is present shall be the acts of the Board of Directors. If, at any meeting of the Board of Directors, there is less than a quorum present, the majority of those persons may adjourn the meeting to a subsequent time upon twenty-four (24) hours' prior written notice delivered to all directors not present. At any such adjourned meeting, any business which might have been transacted at the meeting as originally called may be transacted without further notice. The joinder of a director in the action of a meeting by signing and concurring in the minutes thereof shall constitute the presence of such director for purposes of determining a quorum.

Section 13. Closing of Board of Directors' Meetings to Members; Privileged Minutes. The Board of Directors, in its discretion, may close a portion or all of any meeting of the Board of Directors to the members of the Association or may permit members of the Association to attend a portion or all of any meeting of the Board of Directors. Any member of the Association shall have the right to inspect, and make copies of, the minutes of the meetings of the Board of Directors; provided, however, that no member of the Association shall be entitled to review or copy any minutes of meetings of the Board of Directors to the extent that said minutes reference privileged communications between the Board of Directors and counsel for the Association, or any other matter to which a privilege against disclosure pertains under Michigan Statute, common law, the Michigan Rules of Evidence, or the Michigan Court Rules.

Section 14. Action by Written Consent. Any action permitted to be taken by the Board of Directors at a meeting of the Board shall be valid if consented to in writing by the requisite majority of the Board of Directors.

Section 15. Actions of First Board of Directors Binding. All of the actions (including, without limitation, the adoption of these Bylaws and any rules and regulations, policies or resolutions for the Association, and any undertakings or contracts entered into with others on behalf of the Association) of the First Board of Directors of the Association named in its Articles of Incorporation or any successors thereto appointed by the Developer before the First Annual Meeting of members shall be binding upon the Association in the same manner as though such actions had been authorized by a Board of Directors duly elected by the members of the Association at the First Annual Meeting of members or at any subsequent annual meeting of members, provided that such actions are within the scope of the powers and duties which may be exercised by any Board of Directors as provided in the Condominium Documents.

Section 16. Fidelity Bonds. The Board of Directors shall require that all officers and employees of the Association handling or responsible for Association funds shall furnish adequate fidelity bonds. The premiums on such bonds shall be expenses of administration.

ARTICLE XIII

OFFICERS

Section 1. Officers. The principal officers of the Association shall be a President, who shall be a member of the Board of Directors, a Vice-President, Secretary and a Treasurer. Both the President and the Vice-President must be members of the Association; other officers may, but need not be, members of the Association. Any such members serving as officers shall be in good standing of the Association. The directors may appoint an Assistant Treasurer and an Assistant Secretary and such other officers as in their judgment may be necessary. Any two (2) offices except that of President and Vice-President may be held by one (1) person. Officers shall be compensated only upon the affirmative vote of more than sixty percent (60%) in number and in value of all Co-owners.

Section 2. Election. The officers of the Association shall be elected annually by the Board of Directors at the organizational meeting of each new Board and shall hold office at the pleasure of the Board.

Section 3. Removal. Upon affirmative vote of a majority of the members of the Board of Directors, any officer may be removed either with or without cause, and his successor elected at any regular meeting of the Board of Directors, or at any special meeting of the Board called for such purpose. No such removal action may be taken, however, unless the matter shall have been included in the notice of such meeting. The officer who is proposed to be removed shall be given an opportunity to be heard at the meeting.

Section 4. President. The President shall be the chief executive officer of the Association. The President shall preside and may vote at all meetings of the Association and of the Board of Directors. The President shall have all of the general powers and duties which are usually vested in the office of the President of an association, including, but not limited to, the power to appoint committees from among the members of the Association from time-to-time as the President may in the President's discretion deem appropriate to assist in the conduct of the affairs of the Association.

Section 5. Vice-President. The Vice-President shall take the place of the President and perform the President's duties whenever the President shall be absent or unable to act. If neither the President nor the Vice-President is able to act, the Board of Directors shall appoint some other member of the Board to do so on an interim basis. The Vice-President shall also perform such other duties as shall from time-to-time be imposed upon the Vice President by the Board of Directors.

Section 6. Secretary. The Secretary shall keep the minutes of all meetings of the Board of Directors and the minutes of all meetings of the members of the Association; the Secretary shall have charge of the corporate seal, if any, and of such books and papers as the Board of Directors may direct; the Secretary shall, in general, perform all duties incident to the office of the Secretary.

Section 7. Treasurer. The Treasurer shall have responsibility for the Association funds and securities and shall be responsible for keeping full and accurate accounts of all receipts and disbursements in books belonging to the Association. The Treasurer shall be responsible for the deposit of all monies and other valuable effects in the name and to the credit of the Association, and in such depositories as may, from time-to-time, be designated by the Board of Directors.

Section 8. Duties. The officers shall have such other duties, powers and responsibilities as shall, from time-to-time, be authorized by the Board of Directors.

ARTICLE XIV

SEAL

The Association may (but need not) have a seal. If the Board determines that the Association shall have a seal, then it shall have inscribed thereon the name of the Association, the words "corporate seal", and "Michigan".

ARTICLE XV

FINANCE

Section 1. Records. The Association shall keep detailed books of account showing all expenditures and receipts of administration, and which shall specify the maintenance and repair expenses of the Common Elements and any other expenses incurred by or on behalf of the Association and the Co-owners. The nonprivileged Association books, records, and contracts concerning the administration and operation of the Condominium shall be open for inspection by the Co-owners and their mortgagees during reasonable working hours, subject to such reasonable inspection procedures as may be established by the Board of Directors from time to time. The Association shall prepare and distribute to each Co-owner at least once a year a financial statement, the contents of which shall be defined by the Association. The books of account shall be audited at least annually by qualified independent auditors; provided, however, that such auditors need not be certified public accountants nor does such audit need to be a certified audit. Any institutional holder of a first mortgage lien on any Unit in the Condominium shall be entitled to receive a copy of such annual audited financial statement within ninety (90) days following the end of the Association's fiscal year upon request therefor. The cost of any such audit and any accounting expenses shall be expenses of administration.

Section 2. Fiscal Year. The fiscal year of the Association shall be an annual period commencing on such date as may be initially determined by the directors. Absent such determination by the Board of Directors, the fiscal year of the Association shall be the calendar year. The commencement date of the fiscal year shall be subject to change by the directors for accounting reasons or other good cause.

Section 3. Depositories. The funds of the Association shall be initially deposited in such bank or savings association as may be designated by the directors and shall be withdrawn only upon the check or order of such officers, employees or agents as are designated by resolution of the Board of Directors from time-to-time. The funds may be invested from time-to-time in accounts or deposit certificates of such banks or savings associations as are insured by the Federal Deposit Insurance Corporation and may also

be invested in interest-bearing obligations of the United States Government or in such other depositories as may be adequately insured in the discretion of the Board of Directors.

ARTICLE XVI

INDEMNIFICATION OF OFFICERS AND DIRECTORS: DIRECTORS' AND OFFICERS' INSURANCE

Section 1. Indemnification of Directors and Officers. Every director and every officer of the Association (including the First Board of Directors and any other director and/or officer of the Association appointed by the Developer) shall be indemnified by the Association against all expenses and liabilities, including actual and reasonable counsel fees and amounts paid in settlement incurred by or imposed upon him in connection with any threatened, pending or completed action, suit or proceeding, whether civil, criminal, administrative, or investigative and whether formal or informal, including actions by or in the right of the Association, to which he may be a party or in which he may become involved by reason of his being or having been a director or officer of the Association, whether or not he is a director or officer at the time such expenses are incurred, except as otherwise prohibited by law; provided that, in the event of any claim for reimbursement or indemnification hereunder based upon a settlement by the director or officer seeking such reimbursement or indemnification, the indemnification herein shall apply only if the Association (with the director seeking reimbursement abstaining) approves such settlement and reimbursement as being in the best interest of the Association. The foregoing right of indemnification shall be in addition to and not exclusive of all other rights to which such director or officer may be entitled. At least ten (10) days prior to payment of any indemnification which it has approved, the Association shall notify all Co-owners thereof.

Section 2. Directors' and Officers' Insurance. The Association shall provide liability insurance for every director and every officer of the Association for the same purposes provided above in Section 1 and in such amounts as may reasonably insure against potential liability arising out of the performance of their respective duties. With the prior written consent of the Association, a director or an officer of the Association may waive any liability insurance for such director's or officer's personal benefit or other applicable statutory indemnification. No director or officer shall collect for the same expense or liability under Section 1 above and under this Section 2; however, to the extent that the liability insurance provided herein to a director or officer was not waived by such director or officer and is inadequate to pay any expenses or liabilities otherwise properly indemnifiable under the terms hereof, a director or officer shall be reimbursed or indemnified only for such excess amounts under Section 1 hereof or other applicable statutory indemnification.

ARTICLE XVII

AMENDMENTS

Section 1. Proposal. Amendments to these Bylaws may be proposed by the Board of Directors of the Association acting upon the vote of the majority of the directors or by one-third (1/3) or more of the Co-owners in number by instrument in writing signed by them.

Section 2. Meeting. Upon any such amendment being proposed, a meeting for consideration of the same shall be duly called in accordance with the provisions of these Bylaws.

Section 3. Voting. These Bylaws may be amended by the Co-owners at any regular annual meeting or a special meeting called for such purpose by an affirmative vote of not less than sixty-six and two-thirds percent (66-2/3%) in number and in value of all Co-owners and upon the approval of sixty-six and two-thirds percent (66-2/3%) of the mortgagees, with each mortgagee to have one (1) vote for each mortgage held. During the Construction and Sales Period, these Bylaws may not be amended in any manner so as to materially affect and/or impair the rights of the Developer, unless said amendment has received the prior written consent of the Developer. Notwithstanding anything to the contrary, no amendment may be made to Article III, Section 4, and Article VII of these Bylaws at any time without the written consent of the Developer.

Section 4. By Developer. Prior to the Transitional Control Date, these Bylaws may be amended by the Developer without approval from any other person so long as any such amendment does not materially alter or change the rights of a Co-owner or mortgagee, including, but not limited to, amendments for the purpose of facilitating conventional mortgage loan financing for existing or prospective Co-owners and to enable the purchase of such mortgage loans by the Federal Home Loan Mortgage Corporation, the Federal National Mortgage Association and/or any other agency of the Federal government or the State of Michigan.

Section 5. When Effective. Any amendment to these Bylaws shall become effective upon recording of such amendment in the office of the Wayne County Register of Deeds.

Section 6. Binding. A copy of each amendment to these Bylaws shall be furnished to every member of the Association after adoption; provided, however, that any amendment to these Bylaws that is adopted in accordance with this Article shall be binding upon all persons who have an interest in the Condominium irrespective of whether such persons actually receive a copy of the amendment.

ARTICLE XVIII

COMPLIANCE

The Association of Co-owners and all present or future Co-owners, tenants, land contract purchasers, or any other persons acquiring an interest in or using the facilities of the Condominium in any manner are subject to and shall comply with the Act, as amended, and with the Condominium Documents, and the mere acquisition, occupancy or rental of any Unit or an interest therein or the utilization of or entry upon the Condominium Premises shall signify that the Condominium Documents are accepted and ratified. In the event the Condominium Documents conflict with the provisions of the Act, the Act shall govern. In the event any provision of these Bylaws conflicts with any provision of the Master Deed, the provisions of the Master Deed shall govern.

ARTICLE XIX

DEFINITIONS

All terms used herein shall have the same meaning as set forth in the Master Deed to which these Bylaws are attached as an Exhibit or as set forth in the Act.

ARTICLE XX

REMEDIES FOR DEFAULT

Section 1. Relief Available. Any default by a Co-owner shall entitle the Association or another Co-owner or Co-owners to the following relief:

- (a) Legal Action. Failure to comply with any of the terms and provisions of the Condominium Documents or the Act, including any of the rules and regulations promulgated by the Board of Directors of the Association hereunder, shall be grounds for relief, which may include without intending to limit the same, an action to recover sums due for damages, injunctive relief, foreclosure of lien (if default in payment of assessment) or any combination thereof, and such relief may be sought by the Association or, if appropriate, by an aggrieved Co-owner or Co-owners.

- (b) Recovery of Costs. In the event of a default of the Condominium Documents by a Co-owner, nonCo-owner resident, lessee, tenant and guest, the Association shall be entitled to recover from the Co-owner, nonCo-owner resident, lessee, tenant and guest, the prelitigation costs and attorney fees incurred in obtaining their compliance with the Condominium Documents. In any proceeding arising because of an alleged default by any Co-owner, nonCo-owner, lessee, tenant and guest, the Association, if successful, shall be entitled to recover the costs of the proceeding and such reasonable attorney's fees, (not limited to statutory fees) as may be determined by the Court, but in no event shall any Co-owner be entitled to recover such attorney's fees. The Association, if successful, shall also be entitled to recoup the costs and attorney's fees incurred in defending any claim, counterclaim or other matter from the Co-owner asserting the claim, counterclaim or other matter.
- (c) Removal and Abatement. The violation of any of the provisions of the Condominium Documents, including the rules and regulations promulgated by the Board of Directors of the Association hereunder, shall also give the Association, or its duly authorized agents, the right, in addition to the rights set forth above, to enter upon the Common Elements, Limited or General, or into any Unit, where reasonably necessary, and summarily remove and abate, at the expense of the Co-owner in violation, any structure, thing or condition existing or maintained contrary to the provisions of the Condominium Documents; provided, however, that judicial proceedings shall be instituted before items of construction are altered or demolished pursuant to this subsection. The Association shall have no liability to any Co-owner arising out of the exercise of its removal and abatement power authorized herein.
- (d) Assessment of Fines. The violation of any of the provisions of the Condominium Documents, including any of the rules and regulations promulgated by the Board of Directors of the Association hereunder, by any Co-owner, or his tenant or nonCo-owner occupant of his Unit, in addition to the rights set forth above, shall be grounds for assessment by the Association of a monetary fine for such violation against said Co-owner. No fine may be assessed unless the rules and regulations establishing such fine have first been duly adopted by the Board of Directors of the Association and notice thereof given to all Co-owners in the same manner as prescribed in Article VI, Section 11 of these Bylaws. Thereafter, fines may be assessed only upon

notice to the offending Co-owner and an opportunity for such Co-owner to appear before the Board no less than seven (7) days from the date of the notice and offer evidence in defense of the alleged violation. Upon finding an alleged violation after an opportunity for hearing has been provided, the Board of Directors may levy a fine in such amount as it, in its discretion, deems appropriate, and/or as is set forth in the rules and regulations establishing the fine procedure. All fines duly assessed may be collected in the same manner as provided in Article II of these Bylaws.

Section 2. Nonwaiver of Right. The failure of the Association or of any Co-owner to enforce any right, provision, covenant or condition which may be granted by the Condominium Documents shall not constitute a waiver of the right of the Association or of any such Co-owner to enforce such right, provision, covenant or condition in the future.

Section 3. Cumulative Rights, Remedies, and Privileges. All rights, remedies and privileges granted to the Association or any Co-owner or Co-owners pursuant to any terms, provisions, covenants or conditions of the aforesaid Condominium Documents shall be deemed to be cumulative and the exercise of any one or more shall not be deemed to constitute an election of remedies, nor shall it preclude the party thus exercising the same from exercising such other and additional rights, remedies or privileges as may be available to such party at law or in equity.

Section 4. Enforcement of Provisions of Condominium Documents. A Co-owner may maintain an action against the Association and its officers and directors to compel such persons to enforce the terms and provisions of the Condominium Documents. A Co-owner may maintain an action against any other Co-owner for injunctive relief or for damages or any combination thereof for noncompliance with the terms and provisions of the Condominium Documents or the Act.

ARTICLE XXI

RIGHTS RESERVED TO DEVELOPER

Any or all of the rights and powers granted or reserved to the Developer in the Condominium Documents or by law, including the right and power to approve or disapprove any act, use, or proposed action or any other matter or thing, may be assigned by it to any other entity or to the Association. Any such assignment or transfer shall be made by appropriate instrument in writing in which the assignee or transferee shall join for the purpose of evidencing its consent to the acceptance of such powers and rights and

such assignee or transferee shall thereupon have the same rights and powers as herein given and reserved to the Developer. Any rights and powers reserved or retained by Developer or its successors shall expire and terminate, if not sooner assigned to the Association, at the conclusion of the Construction and Sales Period, as same is defined in Article III, Section 13 of the Master Deed. The immediately preceding sentence dealing with the expiration and termination of certain rights and powers granted or reserved to the Developer is intended to apply, insofar as the Developer is concerned, only to the Developer's rights to approve and control the administration of the Condominium and shall not, under any circumstances, be construed to apply to or cause the termination and expiration of any real property or contract rights granted or reserved to or for the benefit of the Developer or its successors and assigns in the Master Deed or elsewhere (including, but not limited to, litigation rights, access easements, utility easements and all other easements created and reserved in such documents), which shall not be terminable in any manner hereunder and which shall be governed only in accordance with the terms of their creation or reservation and not hereby.

ARTICLE XXII

SEVERABILITY

In the event that any of the terms, provisions, or covenants of these Bylaws or the Condominium Documents are held to be partially or wholly invalid or unenforceable for any reason whatsoever, such holding shall not affect, alter, modify or impair in any manner whatsoever any of the other terms, provisions or covenants of such documents or the remaining portions of any terms, provisions or covenants held to be partially invalid or unenforceable.

RMM:MKM\BrushPark-1\Bylaws.3.20.2000